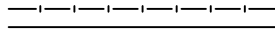
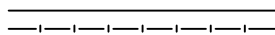






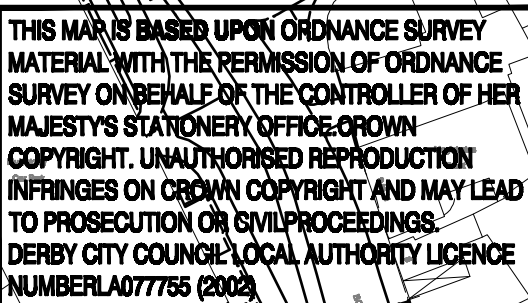


KEY	
	HIGHWAY BOUNDARY CARRIAGEWAY
	CARRIAGEWAY HIGHWAY BOUNDARY
	HIGHWAY BOUNDARY CARRIAGEWAY
	CARRIAGEWAY HIGHWAY BOUNDARY
	HIGHWAY BOUNDARY CARRIAGEWAY
	HIGHWAY BOUNDARY CARRIAGEWAY
	PRIVATE MEANS OF ACCESS TO BE STOPPED UP.
	NEW MEANS OF ACCESS.



**THE MAP REFERRED TO IN THE
DERBY CITY COUNCIL (A6/A601
CLASSIFIED ROADS) SIDE ROADS
ORDER 2006**

**DRAWING
NUMBER** AS/SRO/25