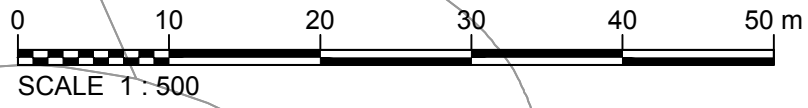


FOR MEADOW PLANTING STRIP TURF AND APPLY LANDLIFE WILDFLOWERS LW1 TRADITIONAL MEADOW SEED MIX AT A RATE OF 3 g/m². STRIPPED TURF TO BE STOCKPILED AND RE-USED IN LOWERED PART OF STORAGE AREA.



This map is reproduced from Ordnance Survey material with the permission of Ordnance Survey on behalf of the Controller of Her Majesty's Stationery Office © Crown copyright. Unauthorised reproduction infringes Crown copyright and may lead to prosecution or civil proceedings. 2017

- RISK OF STRIKING UNKNOWN SERVICES
  - RISK OF STRIKING UXOs
  - RISK OF DISTURBANCE TO RESIDENTS
- WORKING ADJACENT TO PUBLIC RIGHT OF WAY
  - UNAUTHORISED SITE ACCESS
- RISK OF DISTURBANCE TO PROTECTED SPECIES AND BIRDS

Construction Risks      Public Risks      Environmental Risks

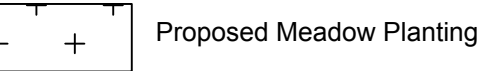
In addition to the hazards/risks normally associated with the types of work detailed on this drawing take note of the above. It is assumed that all works detailed on this drawing will be carried out by a competent contractor working, where appropriate, to an appropriate method statement.

SAFETY, HEALTH AND ENVIRONMENTAL INFORMATION BOX

General Notes

1. All dimensions shown are in millimetres unless otherwise stated and levels are in metres to Ordinance Datum.
2. Do not scale from this drawing. All dimensions must be checked/verified on site.
3. All levels quoted on drawings were relevant at the time of survey. Levels and setting out should be checked by the site engineer to ensure the quoted levels are still relevant at the time of construction.
4. All works in watercourses will be carried out with care to minimise the risk of pollution adhering to Pollution Prevention Guidelines.
5. All works affecting flood defences, main watercourses and/or ordinary watercourses will be subject to Consent for Permanent and Temporary Works under the Land Drainage Act 1991.
6. No ground investigations are currently available. Geological maps show clay overlying mudstone.

KEY:



	Comments									
Rev.:	Date		Drawn		Designed		Checked		Approved	
	Comments									
Rev.:	Date		Drawn		Designed		Checked		Approved	
	Comments									
Rev.:	Date		Drawn		Designed		Checked		Approved	
	Comments									
Rev.:	Date		Drawn		Designed		Checked		Approved	
	Comments									
Rev.:	Date		Drawn		Designed		Checked		Approved	
	Comments									
Rev.:	Date		Drawn		Designed		Checked		Approved	
	Comments									
Rev.:	Date		Drawn		Designed		Checked		Approved	
	Comments									
P02	Updates to reflect change in scope									
Rev.:	Date	27/07/18	Drawn	RG	Designed	LV	Checked	OF	Approved	OF
Client Approval										
	A - Approved									
	B - Approved with Revisions									
	C - Do Not Use									
Purpose of Issue								Status		
Draft								Preliminary		



35 Perrymount Road  
HAYWARDS HEATH  
West Sussex  
RH16 3BW  
United Kingdom

[www.jbaconsulting.com](http://www.jbaconsulting.com)  
t +44 (0)1444 473652  
f +44 (0)845 8627772  
e [info@jbaconsulting.com](mailto:info@jbaconsulting.com)





Offices at Colleshill, Doncaster, Dublin, Edinburgh, Exeter, Haywards Heath, Limerick, Newcastle upon Tyne, Newport, Sellafield, Skipton, Tadcaster, Thirsk, Wallingford and Warrington

CUTTLE BROOK

OPTIONS SKETCH  
SUNNYDALE PARK - WEST

for





This document is the property of Jeremy Benn Associates Ltd. It shall not be reproduced in whole or in part, nor disclosed to a third party, without the permission of Jeremy Benn Associates Ltd.				
Scale:		Drawn:	Y. Ahmed	08/06/18
1:500 @ A1		Designed:	L. Virgo	08/06/18
		Checked:	O. Francis	08/06/18
		Approved:	D. Kearney	08/06/18
Digital File Name:		2018s0445-JBA-ZZ-00-DR-C-0003		
Drawing Number:		2018s0445-JBA-ZZ-00-DR-C-0003		
		Revision		
		P02		