








# Derby Children's Centres Boundaries, September 2006



-  Children's Centres
- Area Panels**
-  Area Panel 1
  -  Area Panel 2
  -  Area Panel 3
  -  Area Panel 4
  -  Area Panel 5

This map is based upon Ordnance Survey material with the permission of Ordnance Survey on behalf of the Controller of Her Majesty's Stationery Office Crown copyright.  
Unauthorised reproduction infringes Crown copyright and may lead to prosecution or civil proceedings.  
Derby City Council, 100024913 (2006).

