


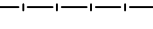



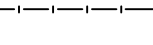


KEY

- CLASSIFIED ROAD
- NEW HIGHWAY.
- HIGHWAY TO BE STOPPED UP.
- HIGHWAY TO BE IMPROVED.
- PRIVATE MEANS OF ACCESS TO BE STOPPED UP.
- NEW MEANS OF ACCESS.

THE PROPOSED A6 CLASSIFIED ROAD

THIS MAP IS BASED UPON ORDNANCE SURVEY MATERIAL WITH THE PERMISSION OF ORDNANCE SURVEY ON BEHALF OF THE CONTROLLER OF HER MAJESTY'S STATIONERY OFFICE. CROWN COPYRIGHT. UNAUTHORISED REPRODUCTION IN WHOLE OR IN PART IS PROHIBITED AND MAY LEAD TO PROSECUTION OR CIVIL PROCEEDINGS. DERBY CITY COUNCIL LOCAL AUTHORITY LICENCE NUMBER LA077755 (2012)

KEY

	HIGHWAY BOUNDARY CARRIAGEWAY	CLASSIFIED ROAD
	CARRIAGEWAY HIGHWAY BOUNDARY	
	HIGHWAY BOUNDARY CARRIAGEWAY	NEW HIGHWAY.
	CARRIAGEWAY HIGHWAY BOUNDARY	
		HIGHWAY TO BE STOPPED UP.
	HIGHWAY BOUNDARY CARRIAGEWAY CARRIAGEWAY HIGHWAY BOUNDARY	HIGHWAY TO BE IMPROVED.
		PRIVATE MEANS OF ACCESS TO BE STOPPED UP.
		NEW MEANS OF ACCESS.

REFERENCE LETTERS OF NEW ACCESSES

rtvwx REFERR TO SCHEDULE PAGE 12.

PRIVATE MEANS OF ACCESS TO BE STOPPED UP

43 TO 49 REFERR TO SCHEDULE PAGE 12.

NEW ACCESS TO BE CREATED

u REFERR TO APPENDIX A OF THE
ACCOMPANYING STATEMENT OF
REASONS.

THE MAP REFERRED TO IN THE
DERBY CITY COUNCIL (A6/A601
CLASSIFIED ROADS) SIDE ROADS
ORDER 2006

AMENDMENT DETAILS				BY	CHECKED	DATE	NO.
DESIGNED BY M. BADDLEY	CHECKED BY P. RICHARDSON	APPROVED BY D. POWNER		SCALE			
DATE JUNE 2006	DATE JUNE 2006	DATE JUNE 2006	1:1250				
DRAWING TITLE							
SIDE ROADS ORDER PLAN SITE PLAN 5							
D & CS PROJECT REFERENCE NUMBER		11494					
DRAWING NUMBER		AS/SRO/27					