










## Key

-  Derby Riverside Site Boundary
-  Existing Highways Infrastructure
-  Preferred Flood defence alignment
-  Proposed footbridge linked to Riverlights
-  Buildings to remain (A - D)
-  Buildings to be demolished (1 - 7)
-  New enhanced public open space
-  Enhanced public realm
-  Option B proposed buildings (approx positions)

AMENDMENT DETAILS

STATUS

**DRAFT**

DRAWN BY: JP CHECKED BY: APPROVED BY: SCALE:

DATE: FEB 2019 DATE: DATE:

ORIGINAL DRAWING: SIZE: A4 x 298 (A3)



Derby City Council

COMMUNITIES AND PLACE

Strategic Director  
Christine Durrant  
The Council House  
Corporation Street  
Derby  
DE1 2FS

PROJECT TITLE

Derby Riverside

DRAWING TITLE

Masterplan

PROJECT  
REFERENCE  
NUMBER

DRAWING  
NUMBER

DM1-26918

REVISION