

## Appendix 2

### Darley Abbey Conservation Area

**Application No.** DER/06/11/00726 - Land adjacent St. Matthews Church graveyard,  
**& Location:** north of Darley Abbey Drive, Darley Abbey, Derby  
**Proposal:** Change of use to graveyard  
**Listed Building:**

### Friar Gate Conservation Area

**Application No.** DER/01/12/00081 - 30-32 Curzon Street, Derby, DE1 1LL  
**& Location:**  
**Proposal:** Change of use of ground and first floor from retail (Use Class A1), office (Use Class A2) and Cafe (Use Class A3) to Cafe (Use Class A3) and alterations to the front and rear elevations  
**Listed Building:**

### Friar Gate Conservation Area

**Application No.** DER/01/12/00104 - Ashgate Primary School, Ashbourne Road, Derby,  
**& Location:** DE22 3FS  
**Proposal:** Refurbishment of school  
**Listed Building:** GD2

### Friar Gate Conservation Area

**Application No.** DER/01/12/00105 - Ashgate Primary School, Ashbourne Road, Derby,  
**& Location:** DE22 3FS  
**Proposal:** Refurbishment of school  
**Listed Building:** GD2

### Friar Gate Conservation Area

**Application No.** DER/12/11/01452 - Old County Gaol Facade, South Street, Derby,  
**& Location:** DE1 1UQ  
**Proposal:** Restoration of the western tower  
**Listed Building:** GD2

### Little Chester Conservation Area

**Application No.** DER/11/11/01350 - 18 Roman Road, Derby, DE1 3RX  
**& Location:**  
**Proposal:** Installation of windows to the front elevation  
**Listed Building:**

### Mickleover Conservation Area

**Application No.** DER/01/12/00036 - Land adjacent to 18 Welney Close, Mickleover,  
**& Location:** Derby, DE3 5NZ  
**Proposal:** Erection of dwelling house, garage and formation of vehicular access  
**Listed Building:**

**Others - not in Conservation Areas**

**Application No.** DER/01/12/00032 - 6 Village Street, Derby, DE23 8SZ

**& Location:**

**Proposal:** Two-storey extension to place of worship (lobby, w.c., kitchen hall and stairwell, multi-function room), formation of vehicular access, boundary wall, ceremonial flagpole and ornamental fountain

**Listed Building:** LIS

**Others - not in Conservation Areas**

**Application No.** DER/03/11/00260 - 85-89 King Street, Derby

**& Location:**

**Proposal:** Extension and alterations to shop/flats to form retail (Use Class A1) and offices (Use Class B1) with flat above

**Listed Building:**

**Strutt's Park Conservation Area**

**Application No.** DER/01/12/00049 - 128 Duffield Road, Derby, DE22 1BG

**& Location:**

**Proposal:** Installation of rooflight, dormer, gable window and alterations to chimney

**Listed Building:**

**Strutt's Park Conservation Area**

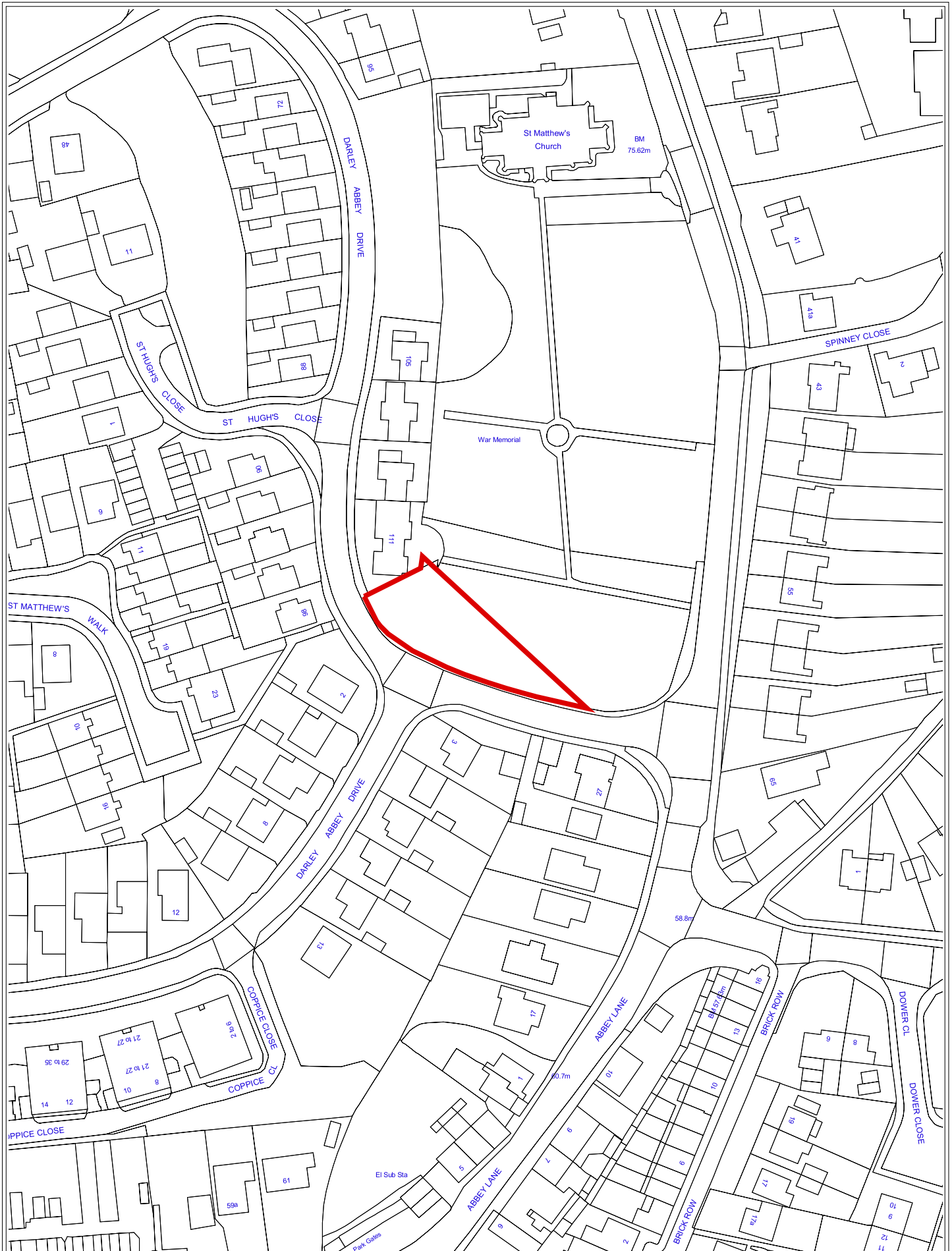
**Application No.** DER/01/12/00079 - Public Footpath, Arthur Street, Derby (adjacent 2

**& Location:** Arthur Street)

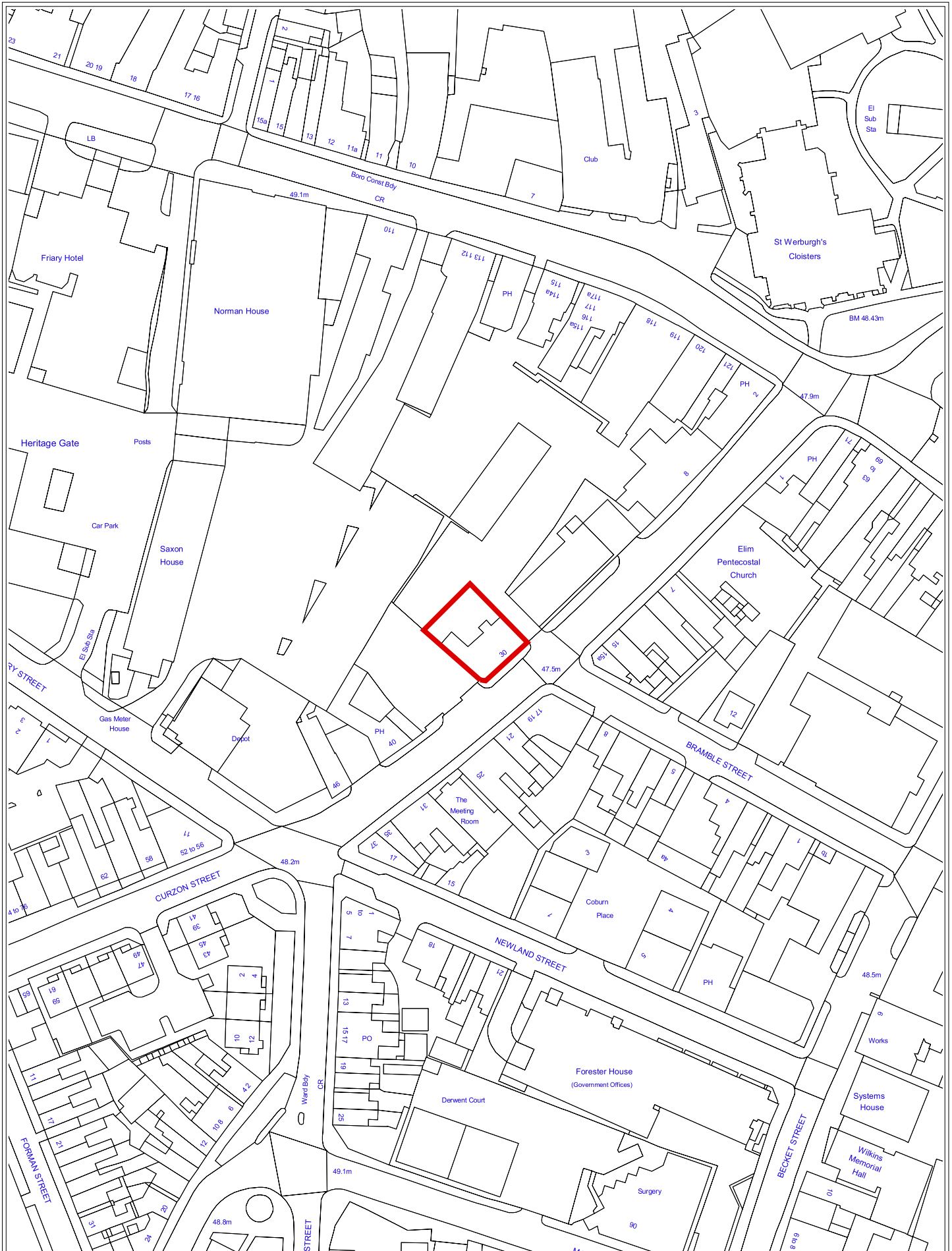
**Proposal:** Erection of equipment cabinet

**Listed Building:**

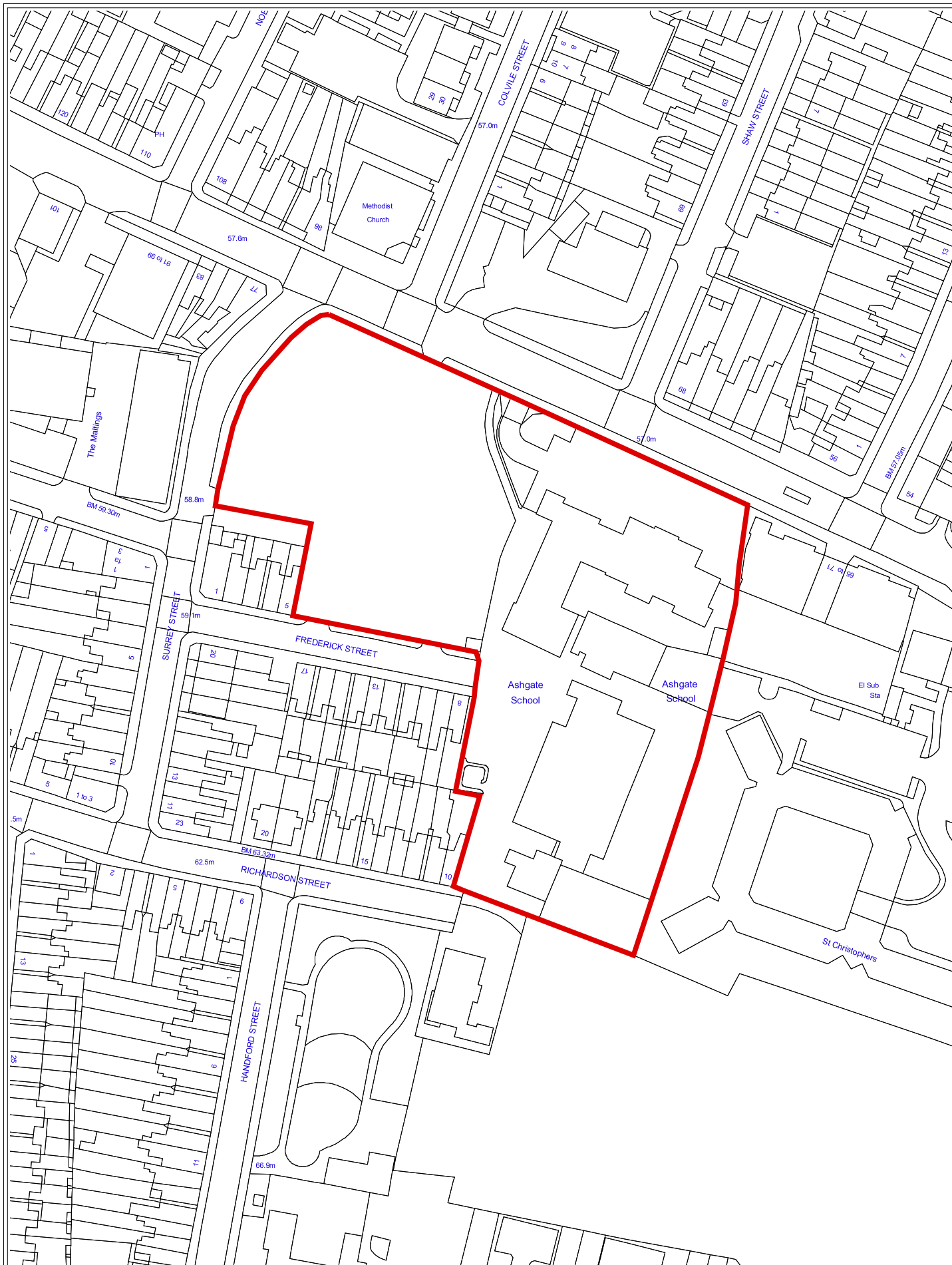
DER/06/11/00726 - Land adjacent St. Matthews Church graveyard,  
north of Darley Abbey Drive, Darley Abbey, Derby.



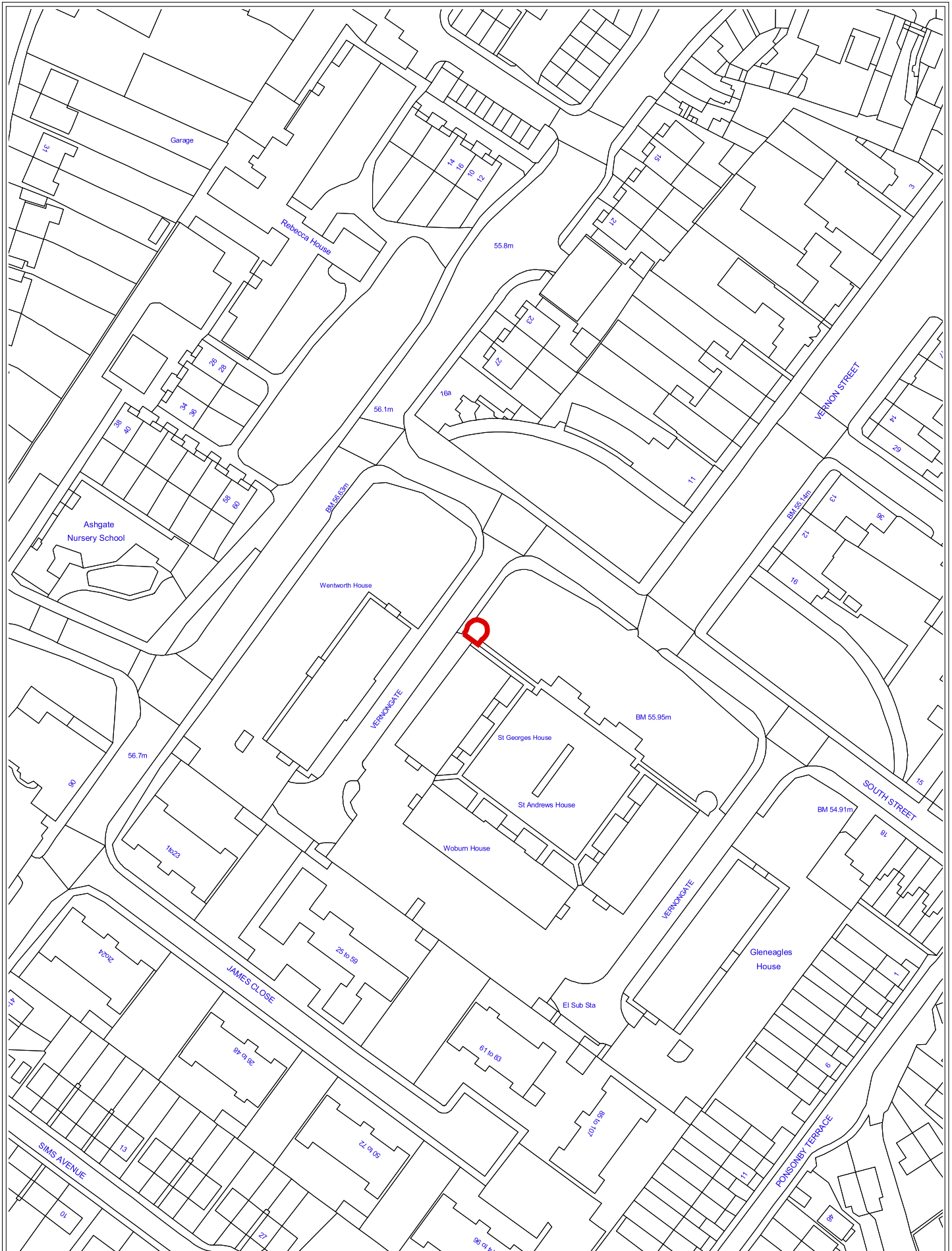
DER/01/12/00081 - 30-32 Curzon Street, Derby, DE1 1LL.



DER/01/12/00104 & 00105 - Ashgate Primary School,  
Ashbourne Road, Derby, DE22 3FS.

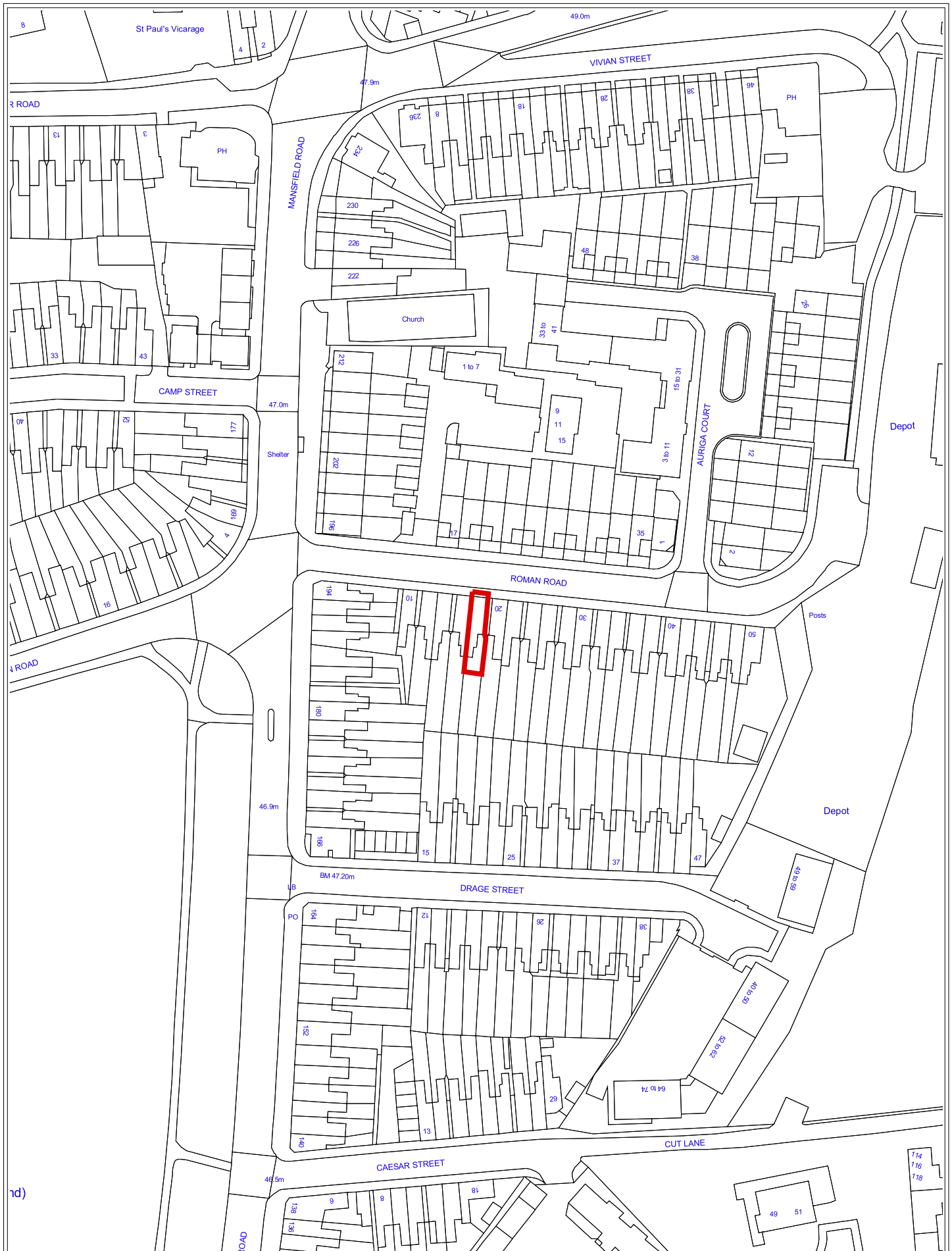


DER/12/11/01452 - Old County Gaol Facade,  
South Street, Derby, DE1 1UQ.

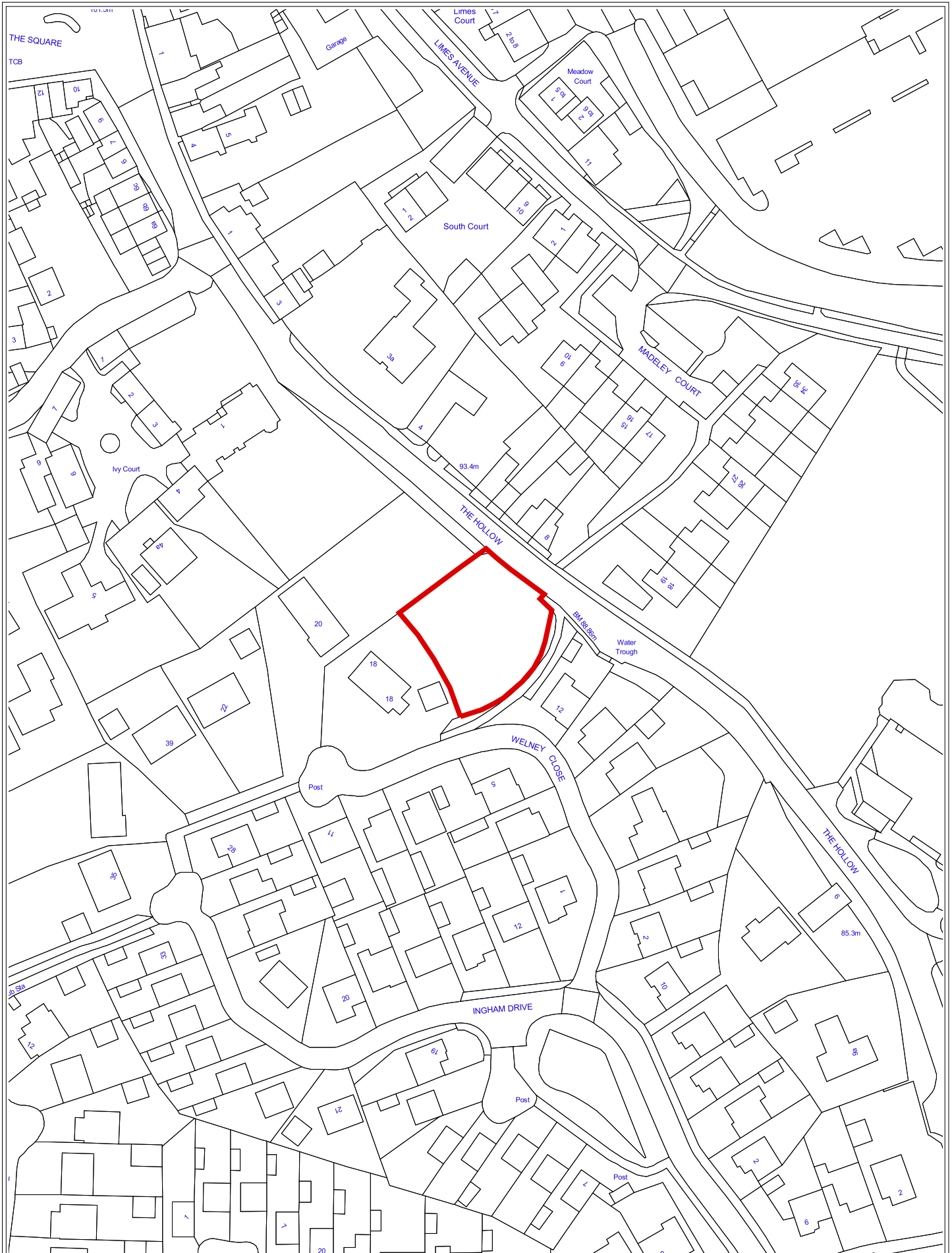




# DER/11/11/01350 - 18 Roman Road, Derby, DE1 3RX.



DER/01/12/00036 - Land adjacent to 18 Welney Close,  
Mickleover, Derby, DE3 5NZ.

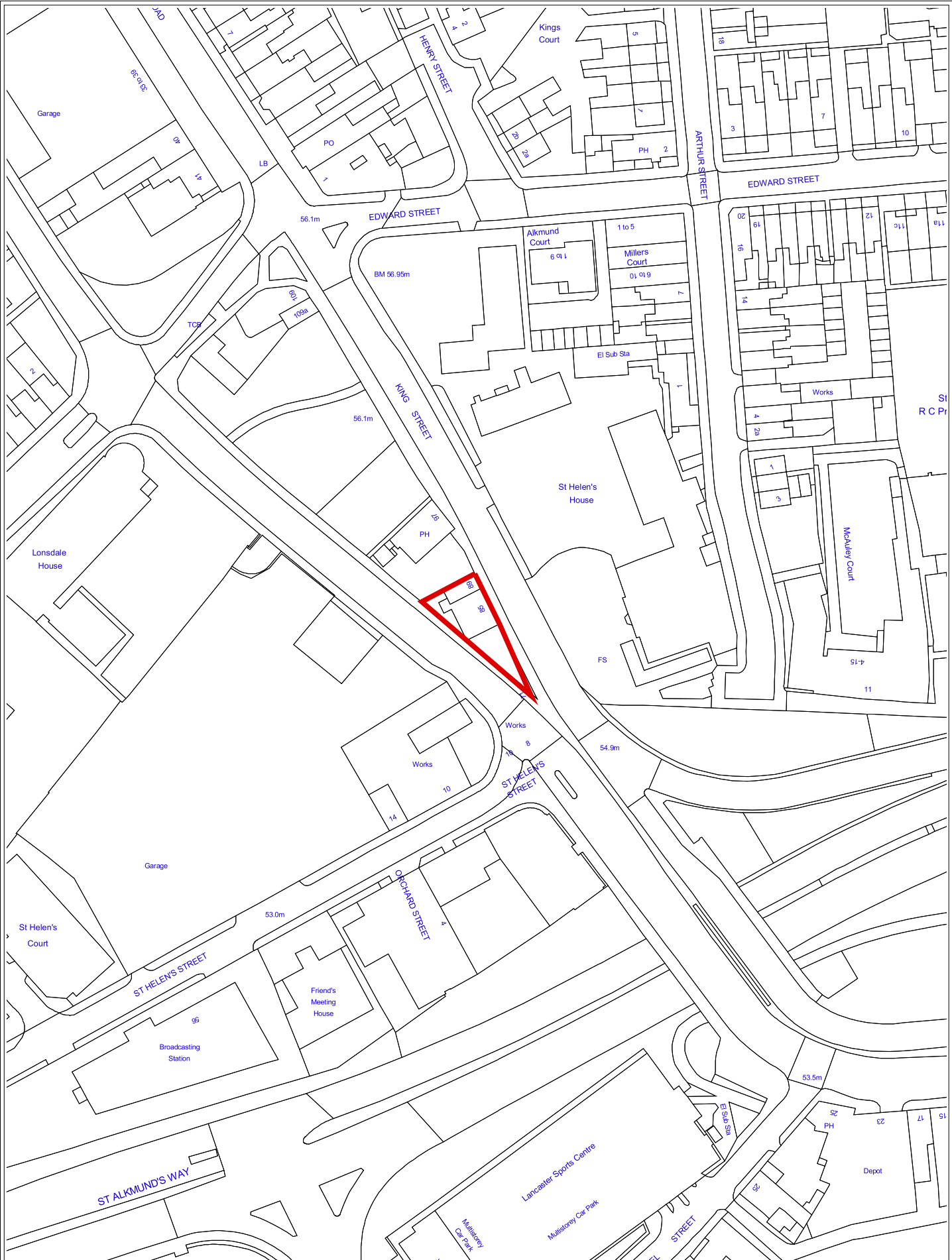




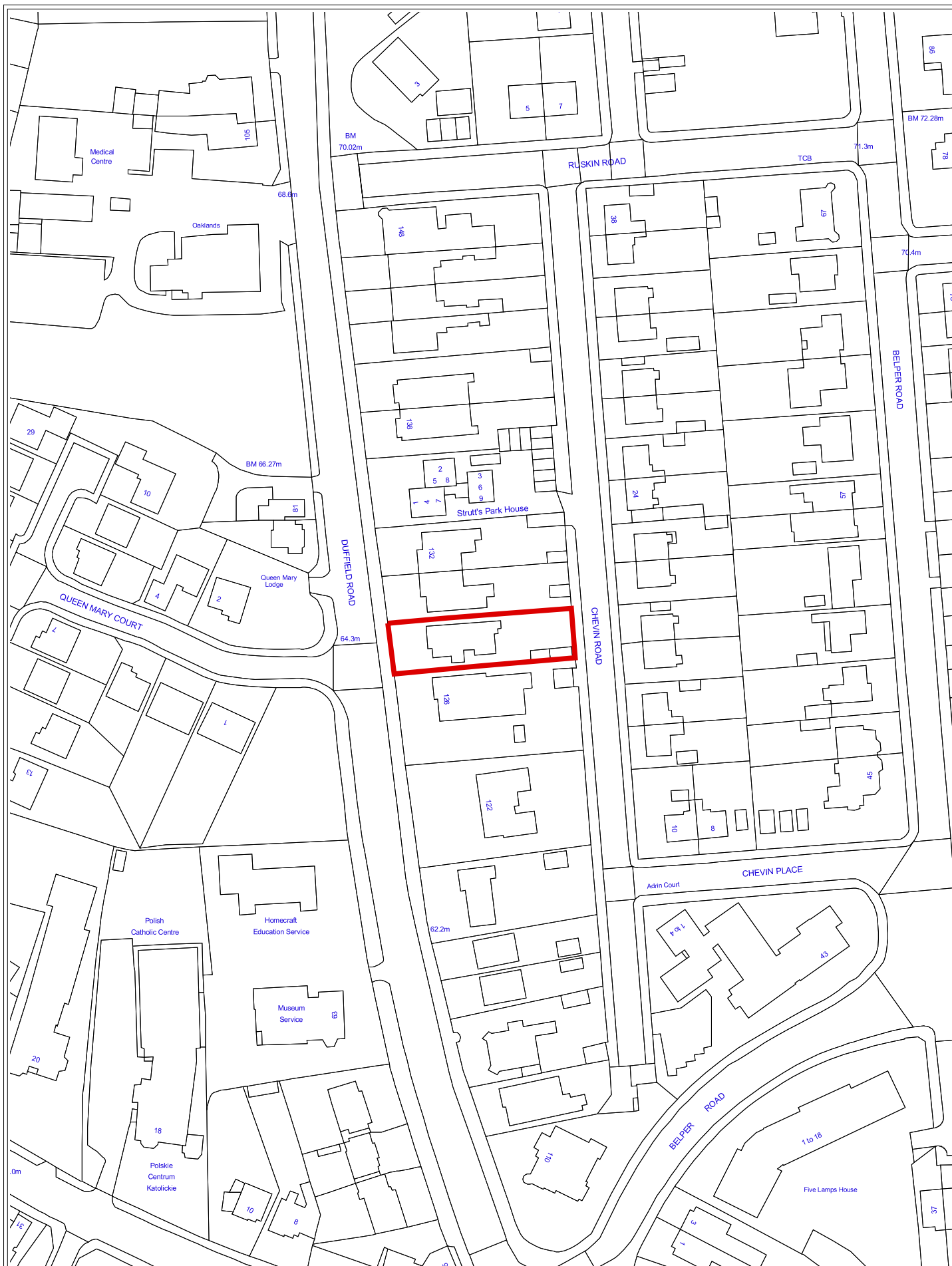
DER/01/12/00032 - 6 Village Street, Derby, DE23 8SZ.



DER/03/11/00260 - 85-89 King Street, Derby.



DER/01/12/00049- 128 Duffield Road, Derby, DE22 1BG.



# DER/01/12/00079- Public Footpath, Arthur Street, Derby (adjacent 2 Arthur Street).

