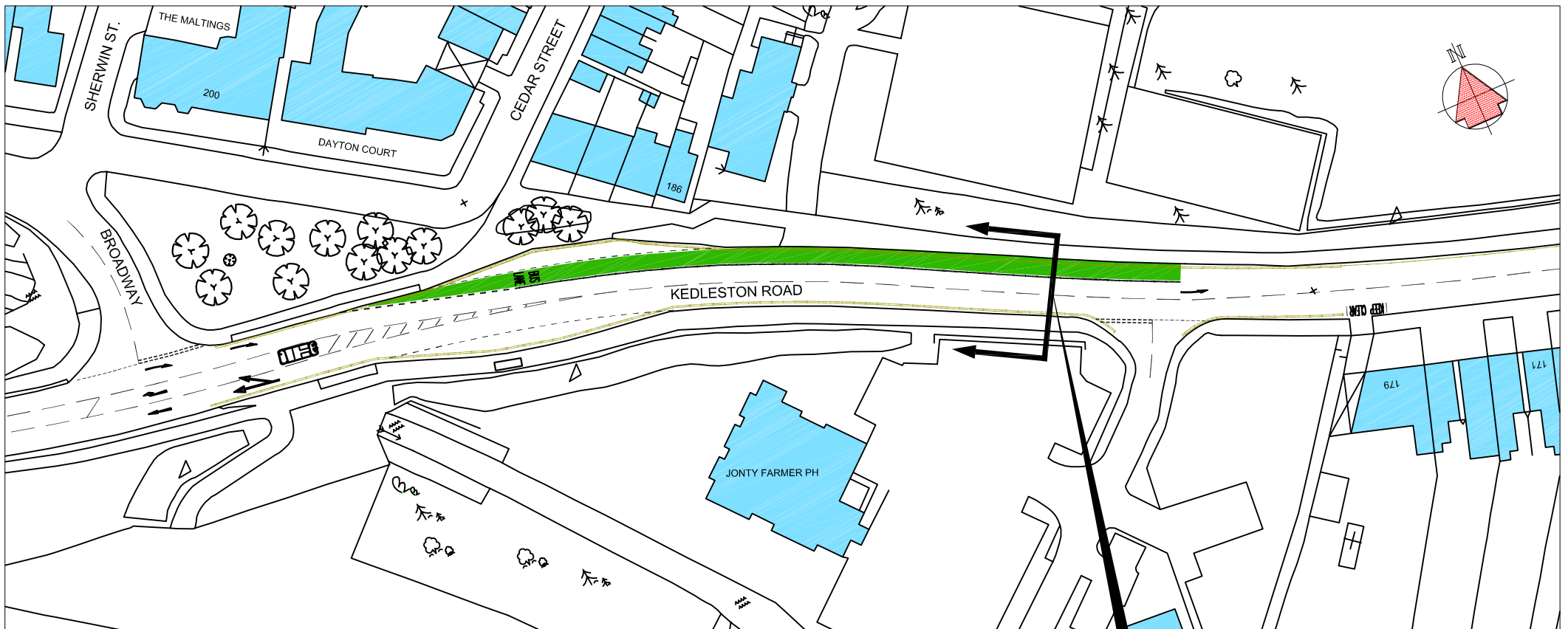



Broadway to Jonty Farmer



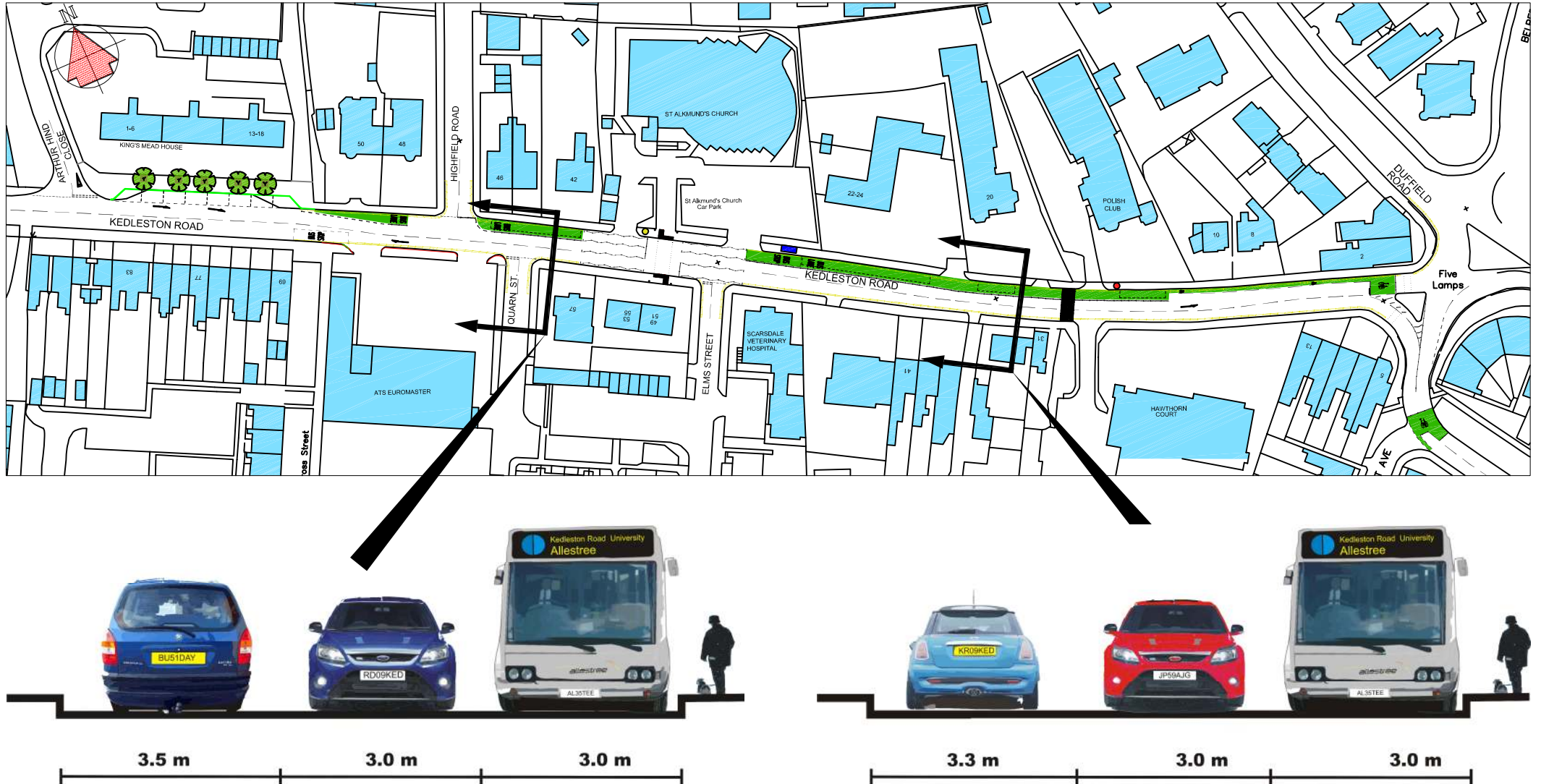
Bus, cycle and taxi lane near Jonty Farmer

A 24 hour bus, cycle and taxi lane is to be introduced near the Jonty Farmer pub. This will operate on every day of the week.



Cross section showing new road layout

Arthur Hind Close to Five Lamps



Cross sections showing new road layout

Part time bus, cycle and taxi lane near Five Lamps - Operational hours and parking restrictions

The operational hours will be:

Monday to Friday 7.30 to 9.30am and 4 to 6.30pm

No parking or loading will be allowed in the bus, cycle and taxi lane during these times.

Between these operational times, you will be able to park for up to two hours in the allocated areas within the bus, cycle and taxi lane. The period covered by these restrictions is:

Monday to Friday 9.30am to 4pm

At all other times you will be able to park in the allocated areas within the bus, cycle and taxi lane without any restrictions.

Arthur Hind Close to Elms Street

The layby is to be extended which will create three additional spaces. The damaged pavement will be renewed and the trees will be replaced.

The road will need to be widened here.

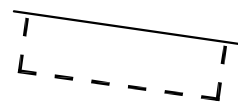


The trees are in poor condition and are damaging the pavement. The photographs above show the type of improvements we will be making.

Key



Bus lane
(shown green for clarity)



The new parking bays within the bus lane can be used when the bus lane is not in operation



Five new trees will be planted to replace the existing trees

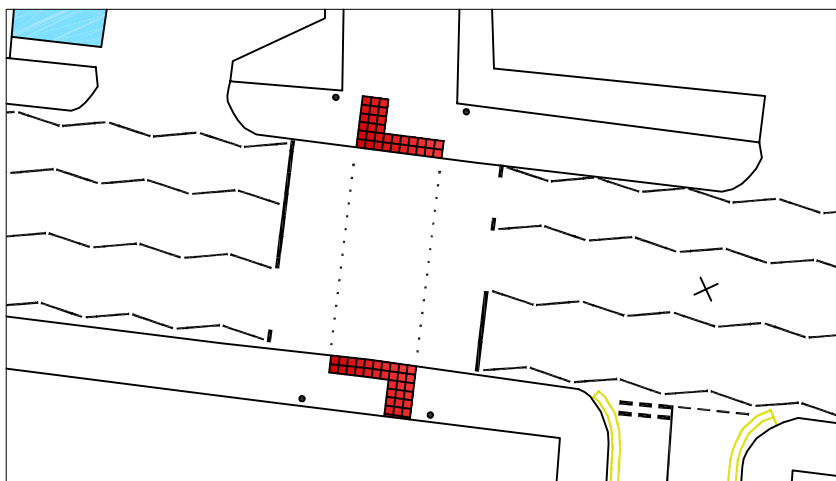
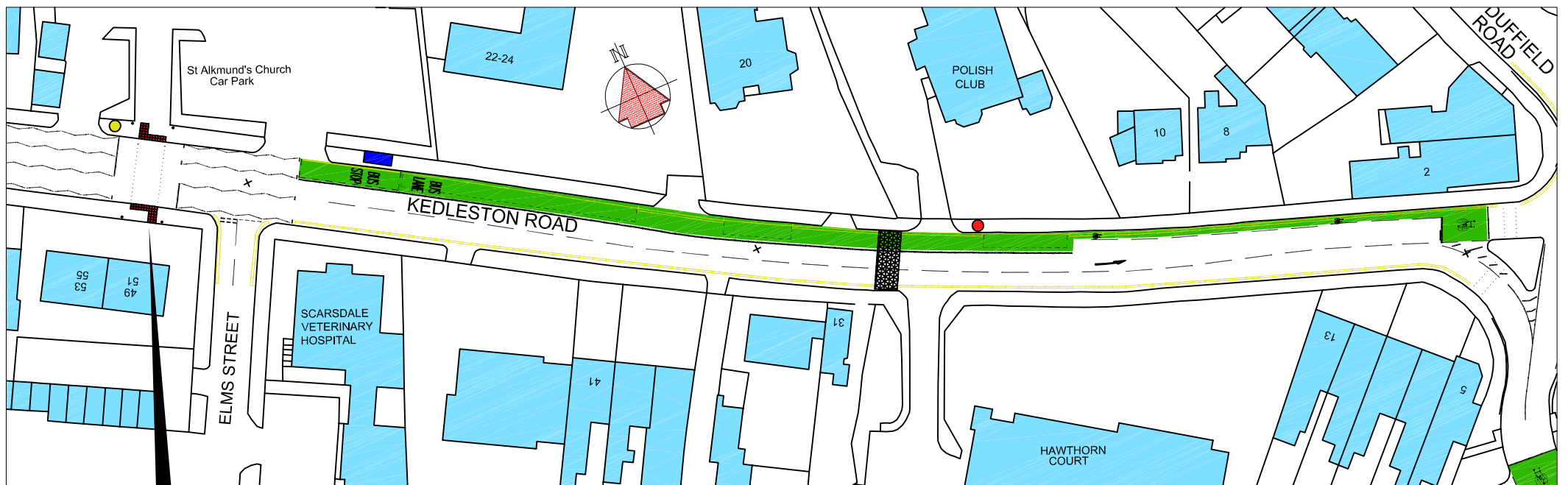


Road widening



DERBY CITY COUNCIL

Elms Street to Five Lamps



New traffic light controlled crossing

Key



Bus shelter to be relocated




Relocated bus shelter



The new parking bays within the bus lane can be used when the bus lane is not in operation



Bus stop to be removed



The zebra crossing will be removed and replaced with a traffic light controlled crossing outside St Alkmund's Church



Cycle lane between bus lane and traffic lights at Five Lamps



Bus lane
(shown green for clarity)

Photographs of Kedleston Road during busy times



Vehicles queuing near Bromley Street during the morning peak period. A trent barton Allestree Service can be seen in the queue.



A trent barton bus queuing near Arthur Hind Close in the morning peak period.



Parents and school children crossing between stationary traffic into the path of oncoming vehicles near Scarsdale vets.



Vehicles queuing near Arthur Hind Close. A cyclist is forced to overtake these vehicles and cycle close to the path of oncoming vehicles.

Benefits which would result from the Kedleston Road transport improvements:

- Improved bus punctuality, better cycling conditions and increased road safety.
- More consistent journey times for buses through congested areas without negatively affecting other road users.
- These measures will encourage existing public transport users to stick with the bus and give incentives for others to switch to more environmentally friendly forms of travel. This will also help reduce pollution.

Photographs of existing bus lanes in other cities near Derby



Part time bus lane - Derby Road, Nottingham. This photo shows vehicles parked within the allocated areas of the bus lane



24 hour bus lane - Derby Road, Nottingham. This photo shows the Red Arrow service using the bus lane.



Part time bus lane - Ilkeston Road, Nottingham. This photo shows vehicles parked within the allocated areas of the bus lane



Part time bus lane - Ecclesall Road, Sheffield.



Part time bus lane - Ecclesall Road, Sheffield. This photo shows vehicles parked within the allocated areas of the bus lane



Part time bus lane - Chesterfield Road, Sheffield.

Frequently asked questions about bus lanes

Am I allowed to drive or park my vehicle in a bus lane?

Only specified vehicles - buses, taxis, hackney carriages, emergency services and cyclists - may enter a bus lane during 'operating hours'. You should check the times that the bus lanes are in force as they differ. Please also note, parking and waiting restrictions may also be in operation outside of bus lane hours.

Can I use the bus lanes to make a left turn?

Bus lane restrictions do not allow a vehicle to cross the solid white line to manoeuvre into a left-hand turn. A broken white lines denote the point at which you may cross the lane to turn left. Alternatively there may simply be a break in the solid white line. There is an exemption which allows you to enter or exit driveways or other accesses.

Under what other circumstances can a vehicle use a bus lane?

A vehicle may be driven in a bus lane when a signed diversion is in place such as road works or if directed by the Police.

I am a motorcyclist, will I be able to use the new bus lanes?

We do not currently plan to allow motorcycles in the Kedleston Road bus lanes.

Does my Disabled Badge permit me to use the bus lane?

A disabled badge does not permit the holder to drive or park in a bus lane whilst it is in operation .

What if I have a medical emergency or my vehicle breaks down?

Should you need to enter or stop in a bus lane, we will consider exceptional mitigating circumstances subject to supporting documentary evidence being supplied.