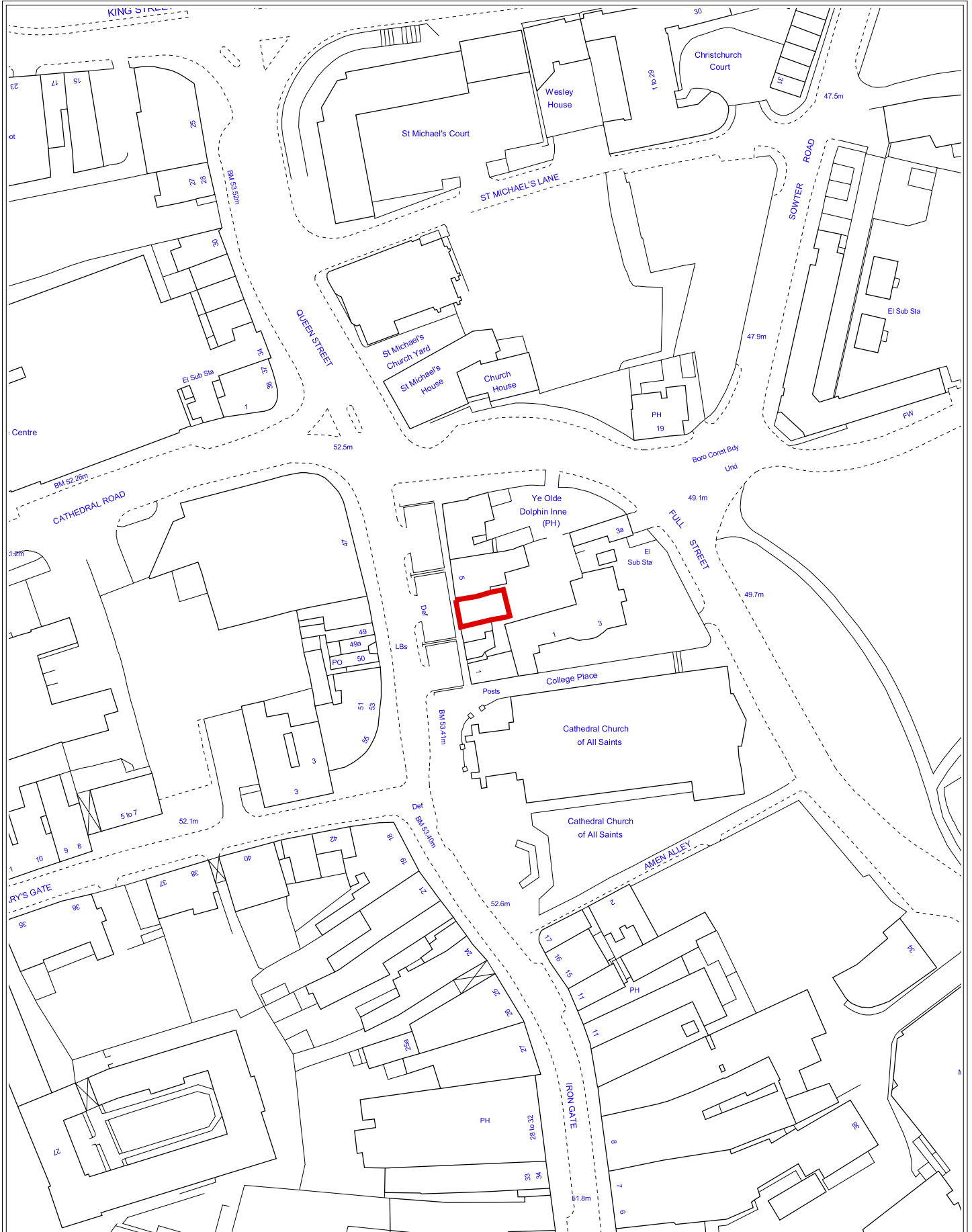
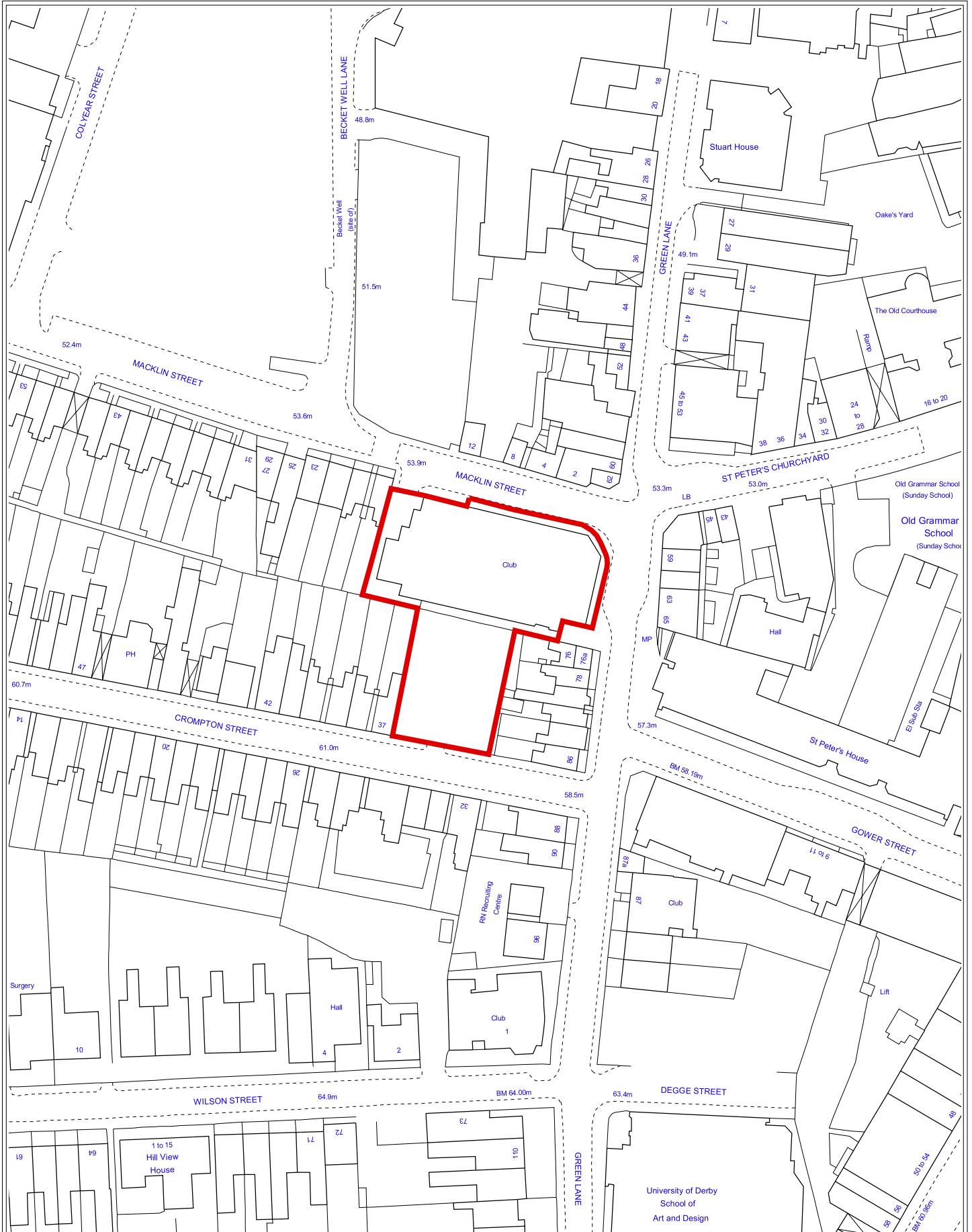


DER/04/09/00375 - 4 Queen Street, Derby.



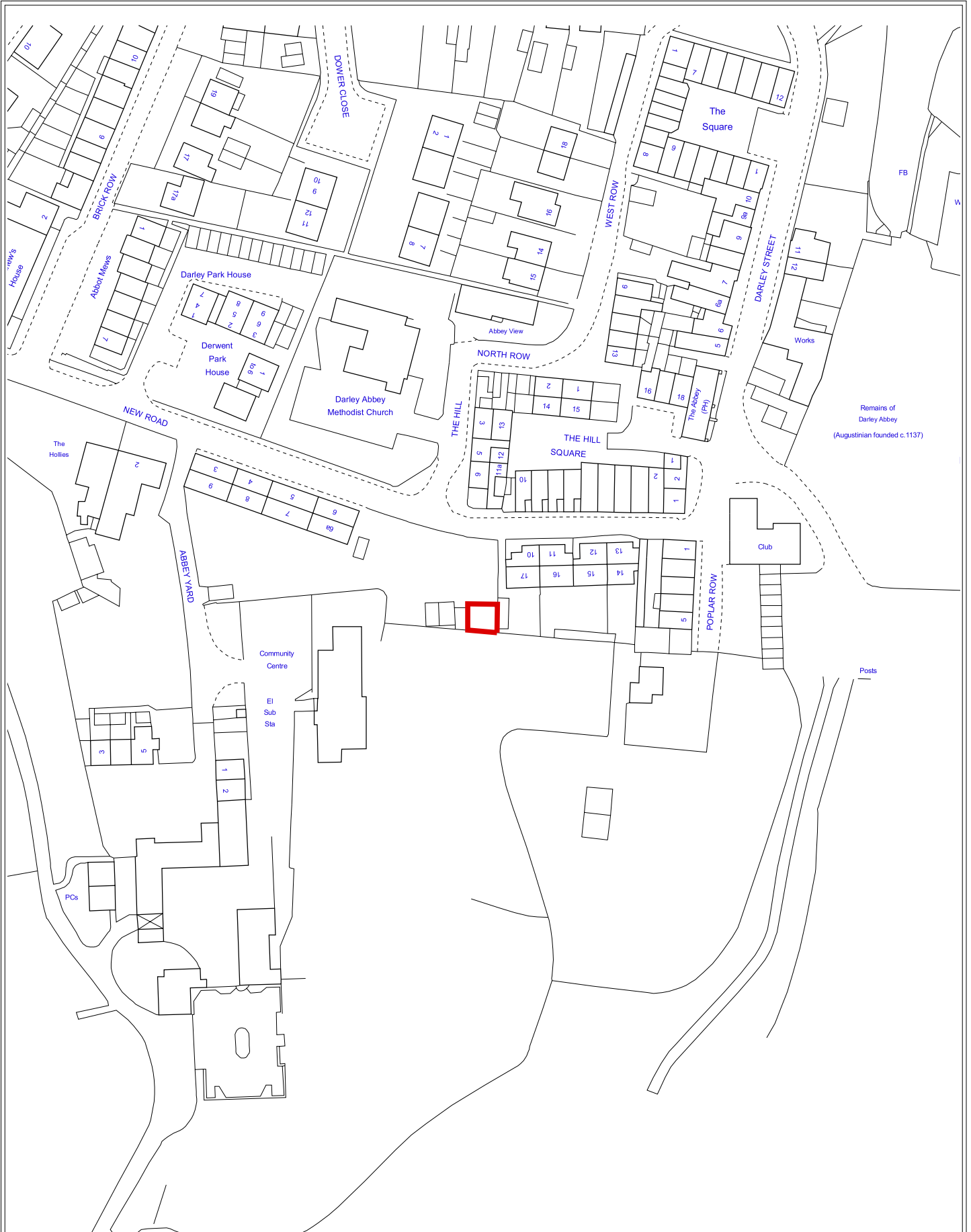
Based upon Ordnance Survey mapping with the permission of the Controller of Her Majesty's Stationery Office. Crown Copyright. Unauthorised reproduction infringes Crown Copyright and may lead to civil proceedings. Derby City Council Licence No. 100024913 (2009)

DER/03/09/00331 & 00332 - The Hippodrome, Green Lane and Car Park, Crompton Street, Derby.



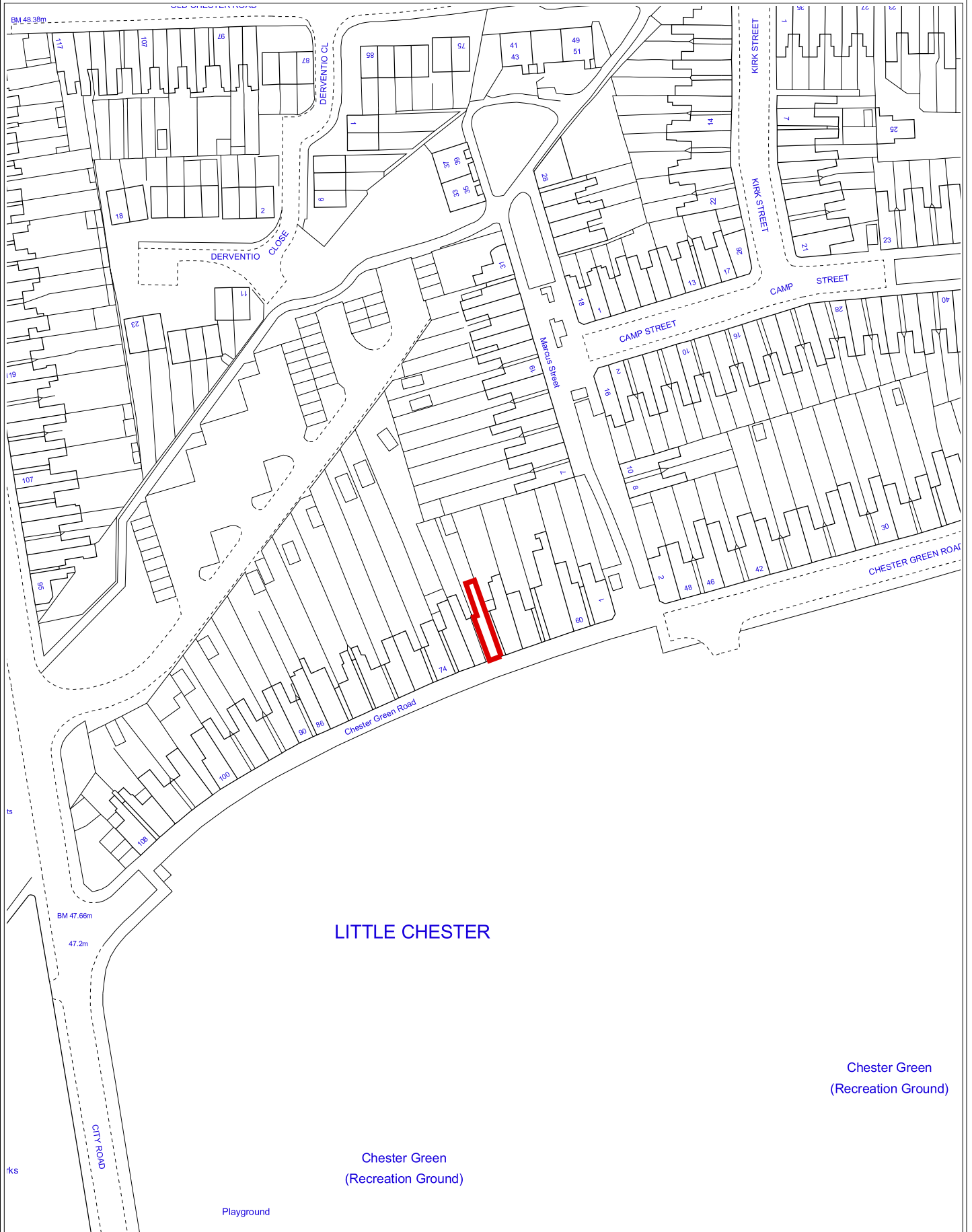
Based upon Ordnance Survey mapping with the permission of the Controller of Her Majesty's Stationery Office. Crown Copyright. Unauthorised reproduction infringes Crown Copyright and may lead to civil proceedings. Derby City Council Licence No. 100024913 (2009)

DER/04/09/00368 - Land adjacent 10 and 17
New Road, Darley Abbey, Derby.



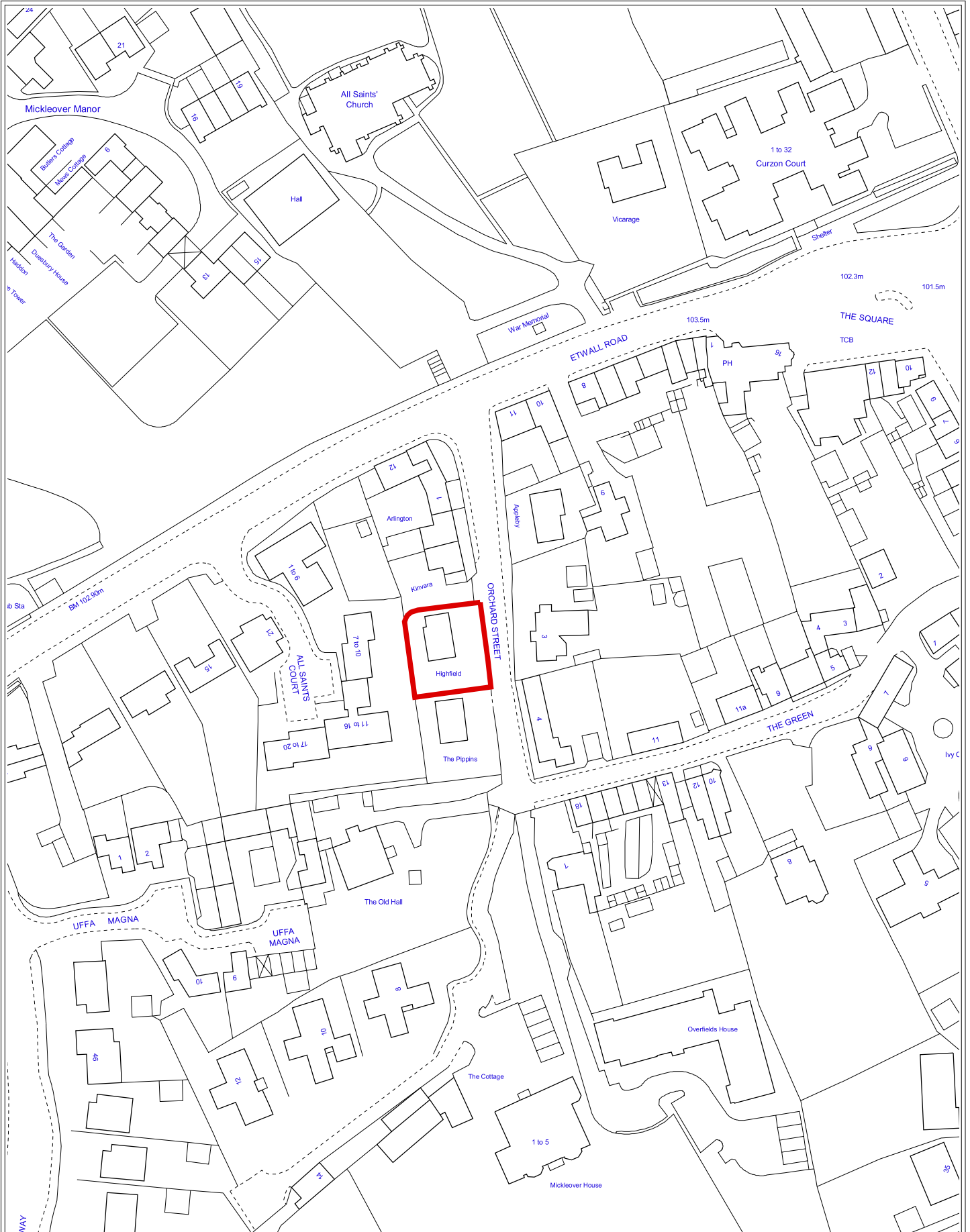
Based upon Ordnance Survey mapping with the permission of the Controller of Her Majesty's Stationery Office. Crown Copyright. Unauthorised reproduction infringes Crown Copyright and may lead to civil proceedings. Derby City Council Licence No. 100024913 (2009)

DER/04/09/00389 - 68 Chester Green Road, Derby.



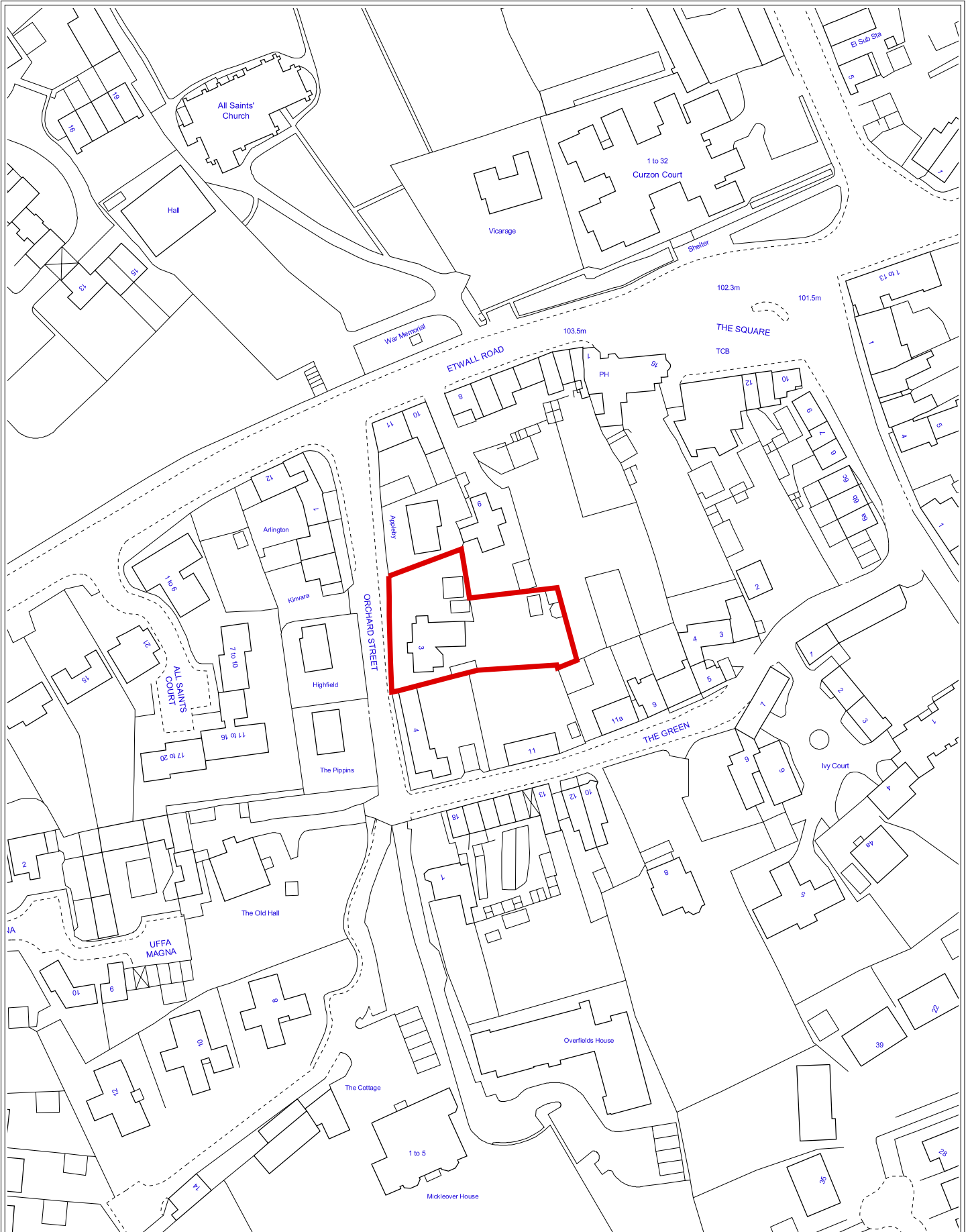
Based upon Ordnance Survey mapping with the permission of the Controller of Her Majesty's Stationery Office. Crown Copyright. Unauthorised reproduction infringes Crown Copyright and may lead to civil proceedings. Derby City Council Licence No. 100024913 (2009)

DER/04/09/00364 & 00365 - Highfield, Orchard Street, Mickleover, Derby.



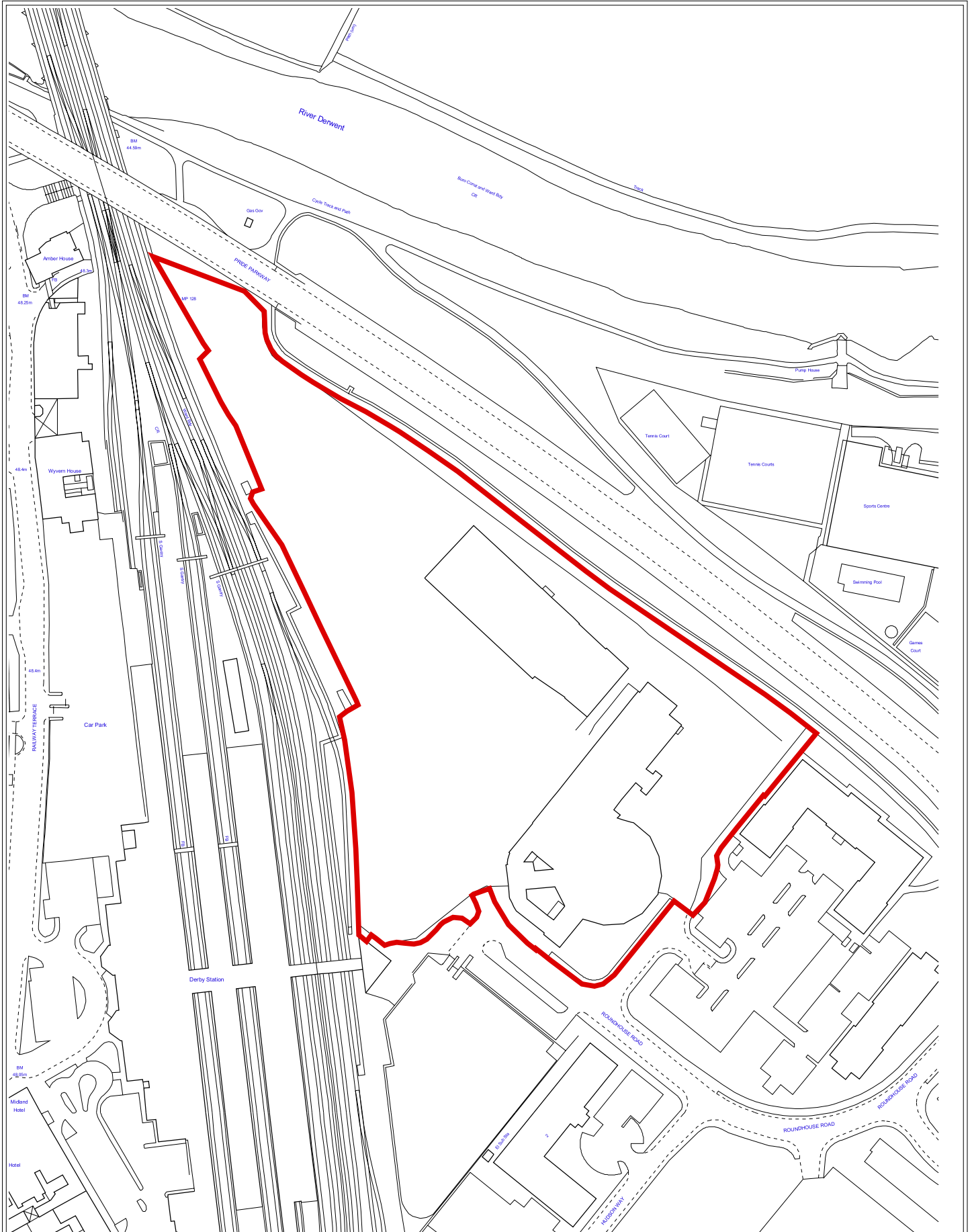
Based upon Ordnance Survey mapping with the permission of the Controller of Her Majesty's Stationery Office. Crown Copyright. Unauthorised reproduction infringes Crown Copyright and may lead to civil proceedings. Derby City Council Licence No. 100024913 (2009)

DER/03/09/00306 - 3 Orchard Street, Mickleover, Derby.



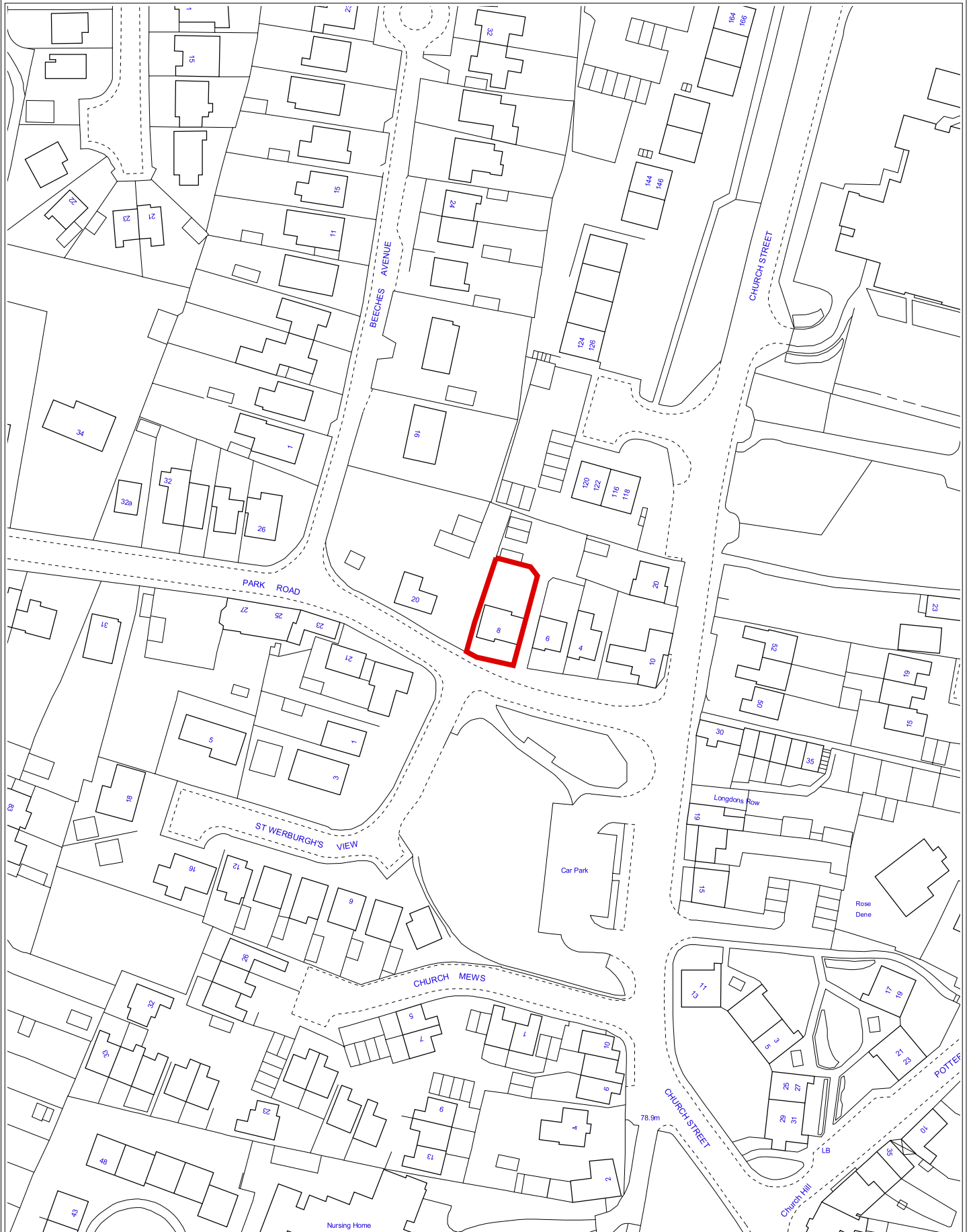
Based upon Ordnance Survey mapping with the permission of the Controller of Her Majesty's Stationery Office. Crown Copyright. Unauthorised reproduction infringes Crown Copyright and may lead to civil proceedings. Derby City Council Licence No. 100024913 (2009)

DER/04/09/00447 - The Roundhouse Complex,
Roundhouse Road, Pride Park, Derby.



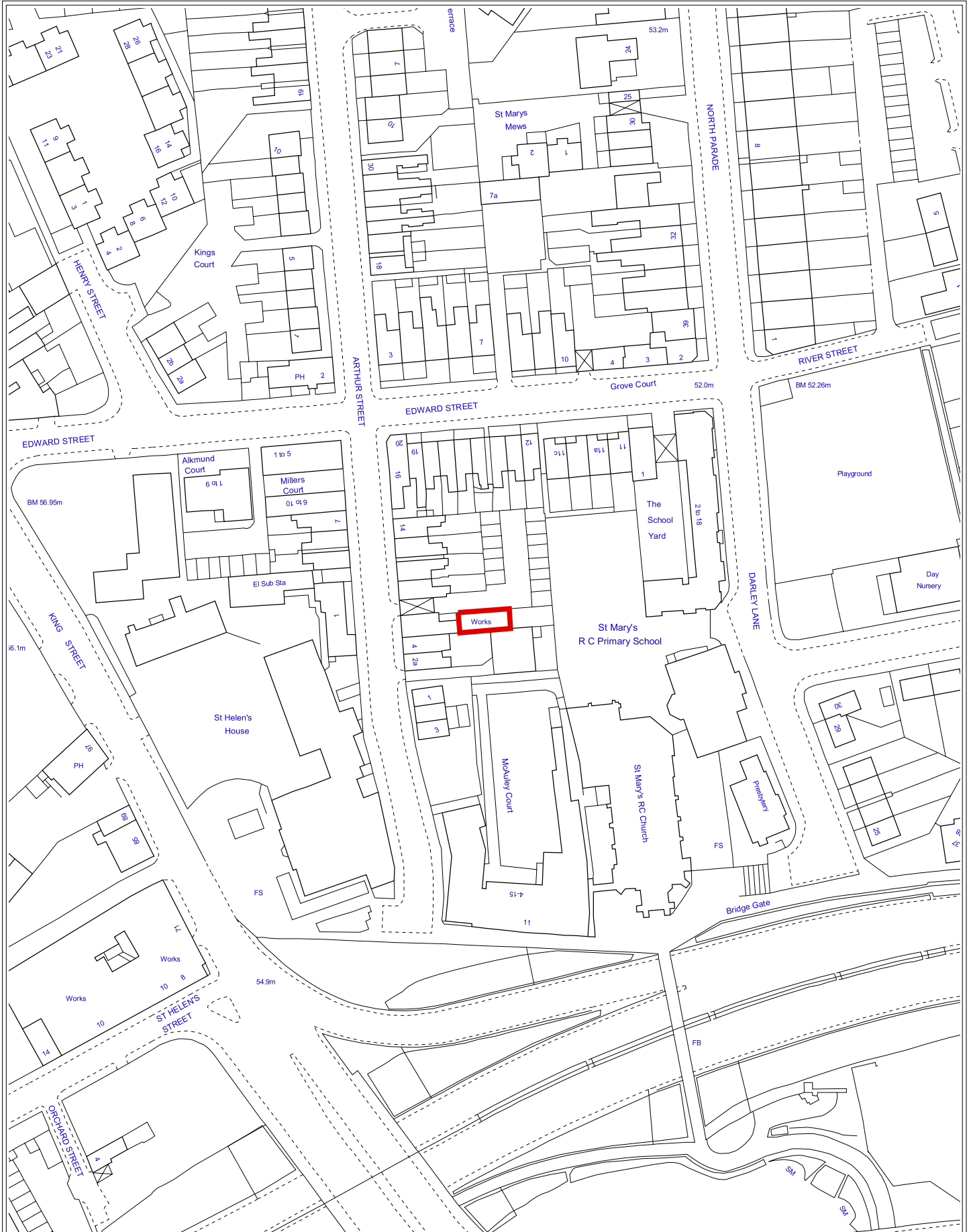
Based upon Ordnance Survey mapping with the permission of the Controller of Her Majesty's Stationery Office. Crown Copyright. Unauthorised reproduction infringes Crown Copyright and may lead to civil proceedings. Derby City Council Licence No. 100024913 (2009)

DER/04/09/00402 - 8 Park Road, Spondon, Derby.



Based upon Ordnance Survey mapping with the permission of the Controller of Her Majesty's Stationery Office. Crown Copyright. Unauthorised reproduction infringes Crown Copyright and may lead to civil proceedings. Derby City Council Licence No. 100024913 (2009)

DER/03/09/00345 - Unit 1, 6 Arthur Street, Derby.



Based upon Ordnance Survey mapping with the permission of the Controller of Her Majesty's Stationery Office. Crown Copyright. Unauthorised reproduction infringes Crown Copyright and may lead to civil proceedings. Derby City Council Licence No. 100024913 (2009)