

Derby City Council

## Ward Review Developments and Constraints

Drawing No:  
Date: 16/02/2022  
Map Scale: 1:70000

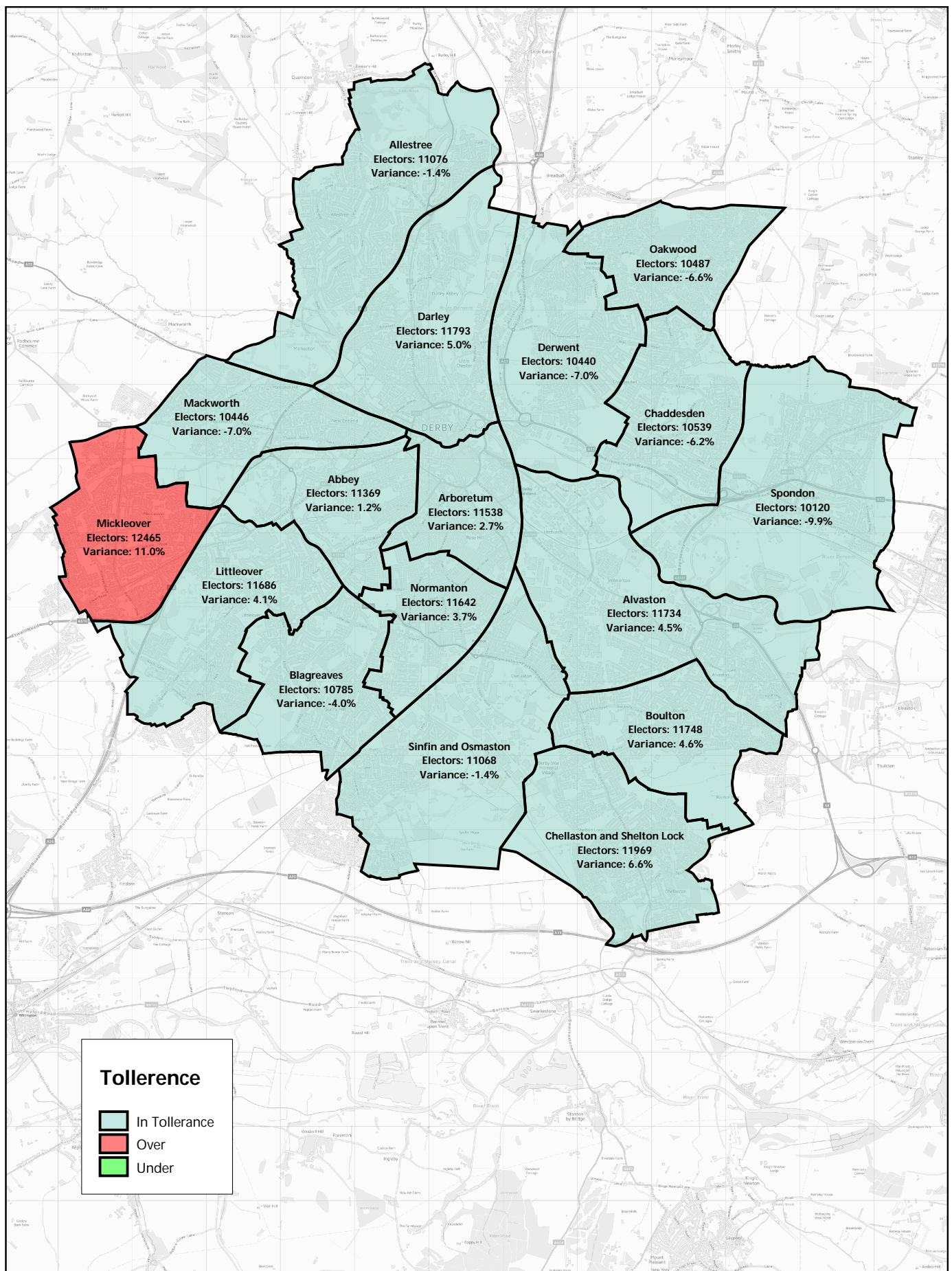
Contact: David Senior  
Department:  
Information Systems  
Telephone Number: (01332) 640666



© Crown Copyright  
and  
Database Rights  
Ordnance Survey  
2022.

Licence Number: 100024913





Derby City Council

## Derby City Ward Proposal 1E

Drawing No:

Date: 17/02/2022

Map Scale: 1:70000

Contact: David Senior

Department:

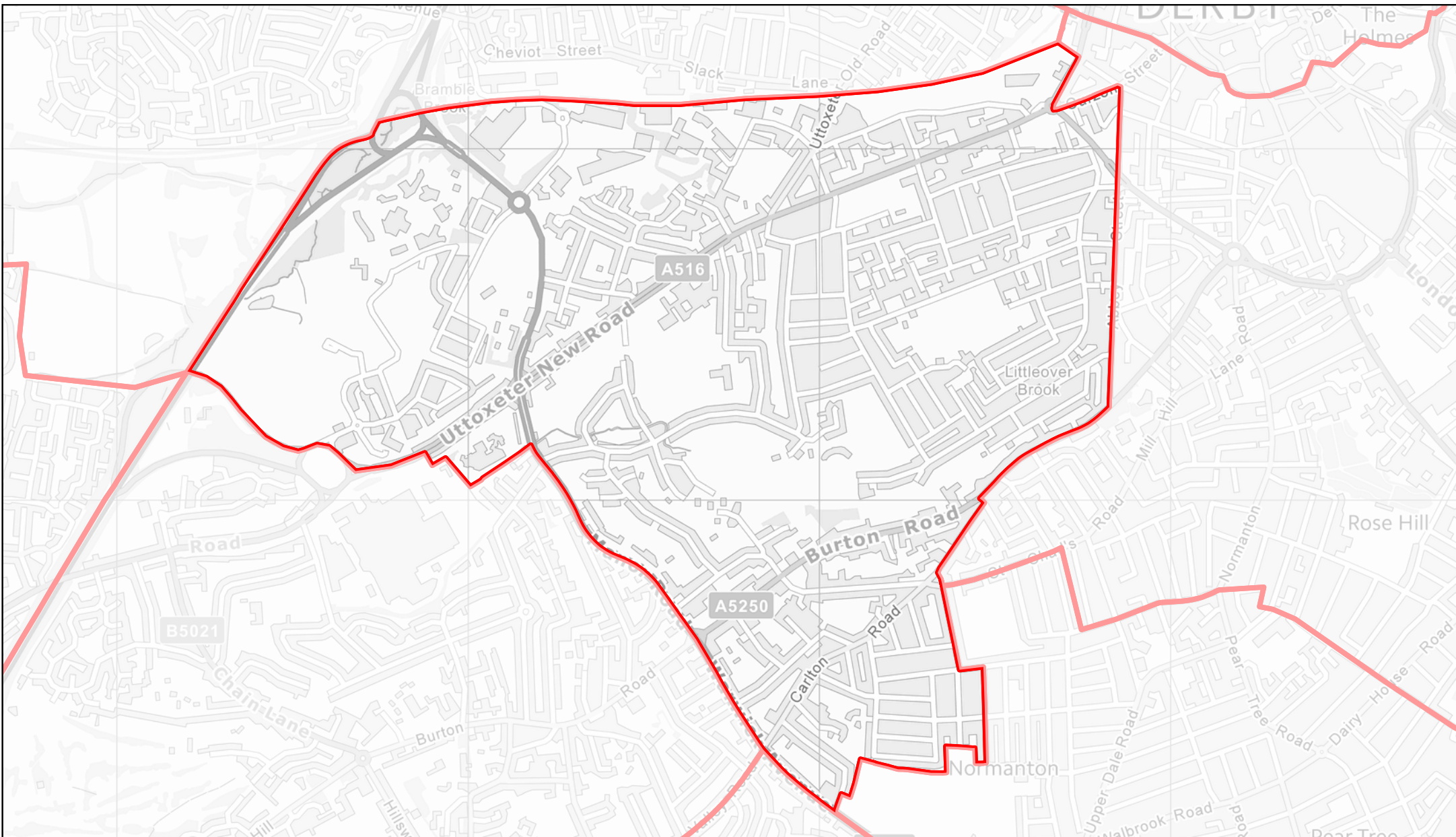
Information Systems

Telephone Number: (01332) 640666



© Crown Copyright  
and  
Database Rights  
Ordnance Survey  
2022.

Licence Number: 100024913



Derby City Council

## Abbey Ward Proposal

Electors: 11369

Variance: 1.2%

Drawing No:

Date: 16/02/2022

Map Scale: 1:15000

Contact:

Department:

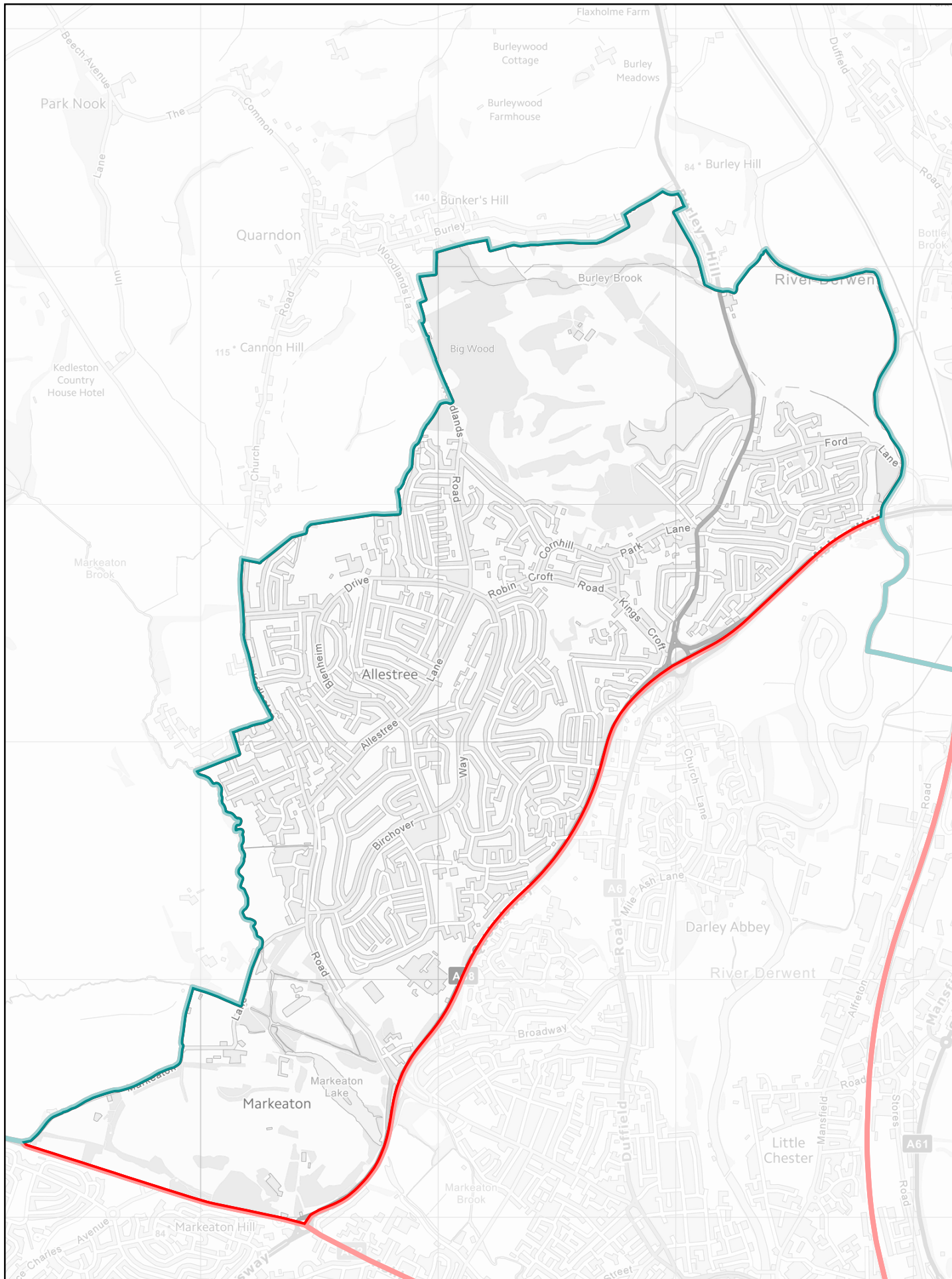
Telephone Number: (01332) 640666



© Crown Copyright  
and  
Database Rights  
Ordnance Survey  
2022.

Licence Number: 100024913





Derby City Council

## Allestree Ward Proposal

Electors: 11076

Variance: -1.4%

Drawing No:

Date: 16/02/2022

Map Scale: 1:22000

Contact:

Department:

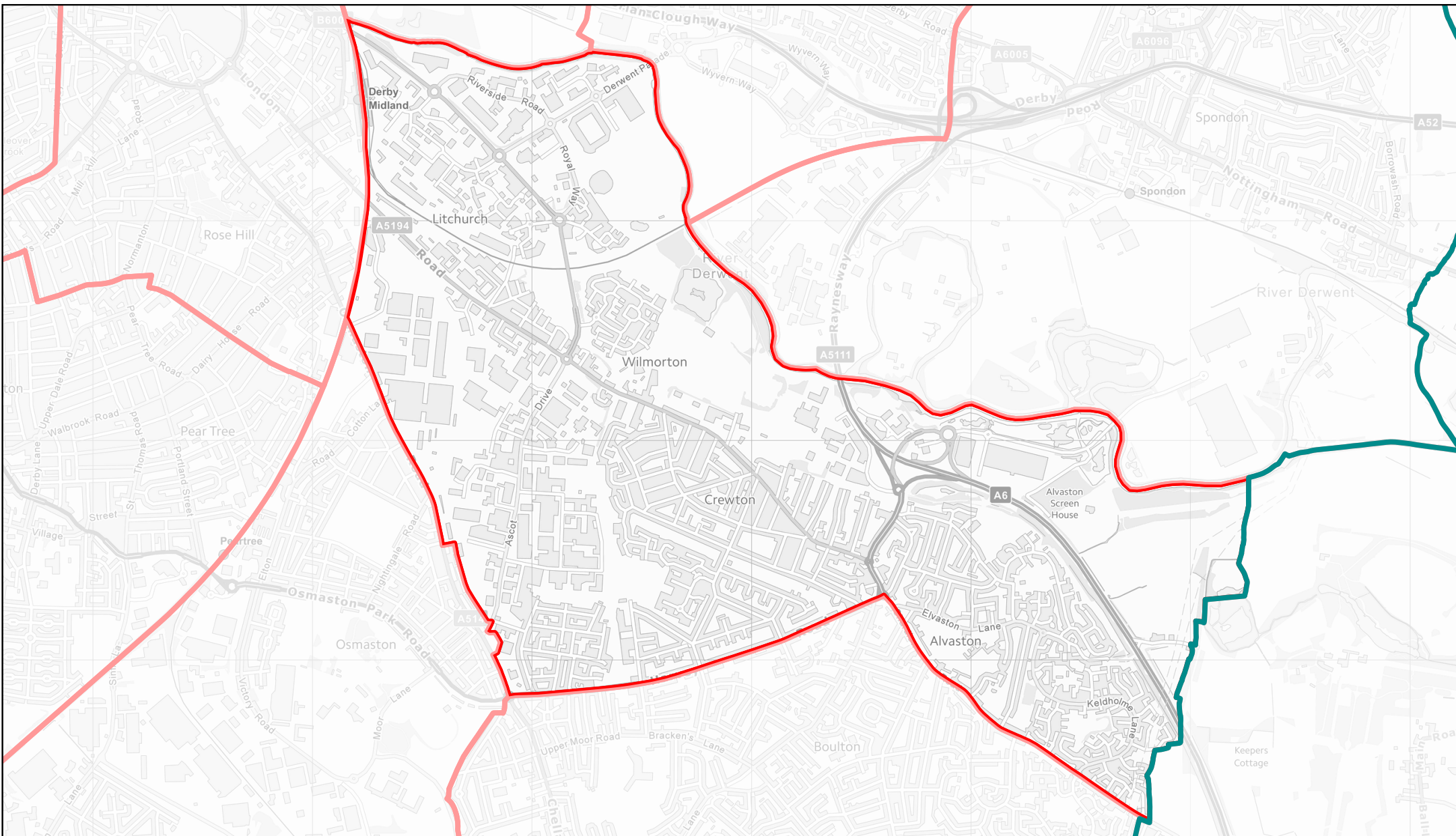
Telephone Number: (01332) 640666



© Crown Copyright  
and  
Database Rights  
Ordnance Survey  
2022.

Licence Number: 100024913





## Alvaston Ward Proposal

Electors: 11734  
Variance: 4.5%

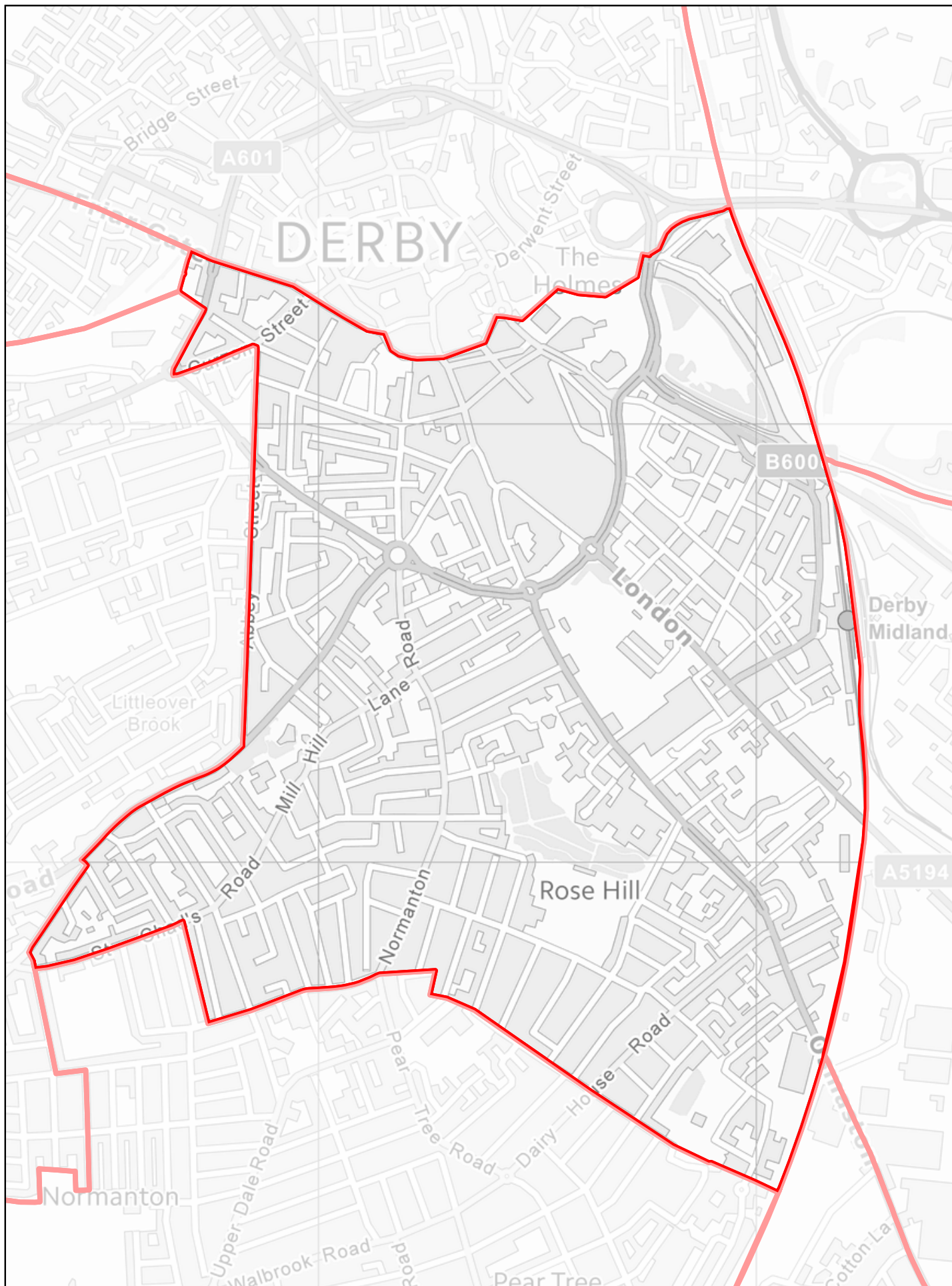
Drawing No:  
Date: 16/02/2022  
Map Scale: 1:24000

Contact:  
Department:  
Telephone Number: (01332) 640666



© Crown Copyright  
and  
Database Rights  
Ordnance Survey  
2022.

Licence Number: 100024913



Derby City Council

## Arboretum Ward Proposal

Electors: 11538  
Variance: 2.7%

Drawing No:  
Date: 16/02/2022  
Map Scale: 1:12000

Contact:  
Department:

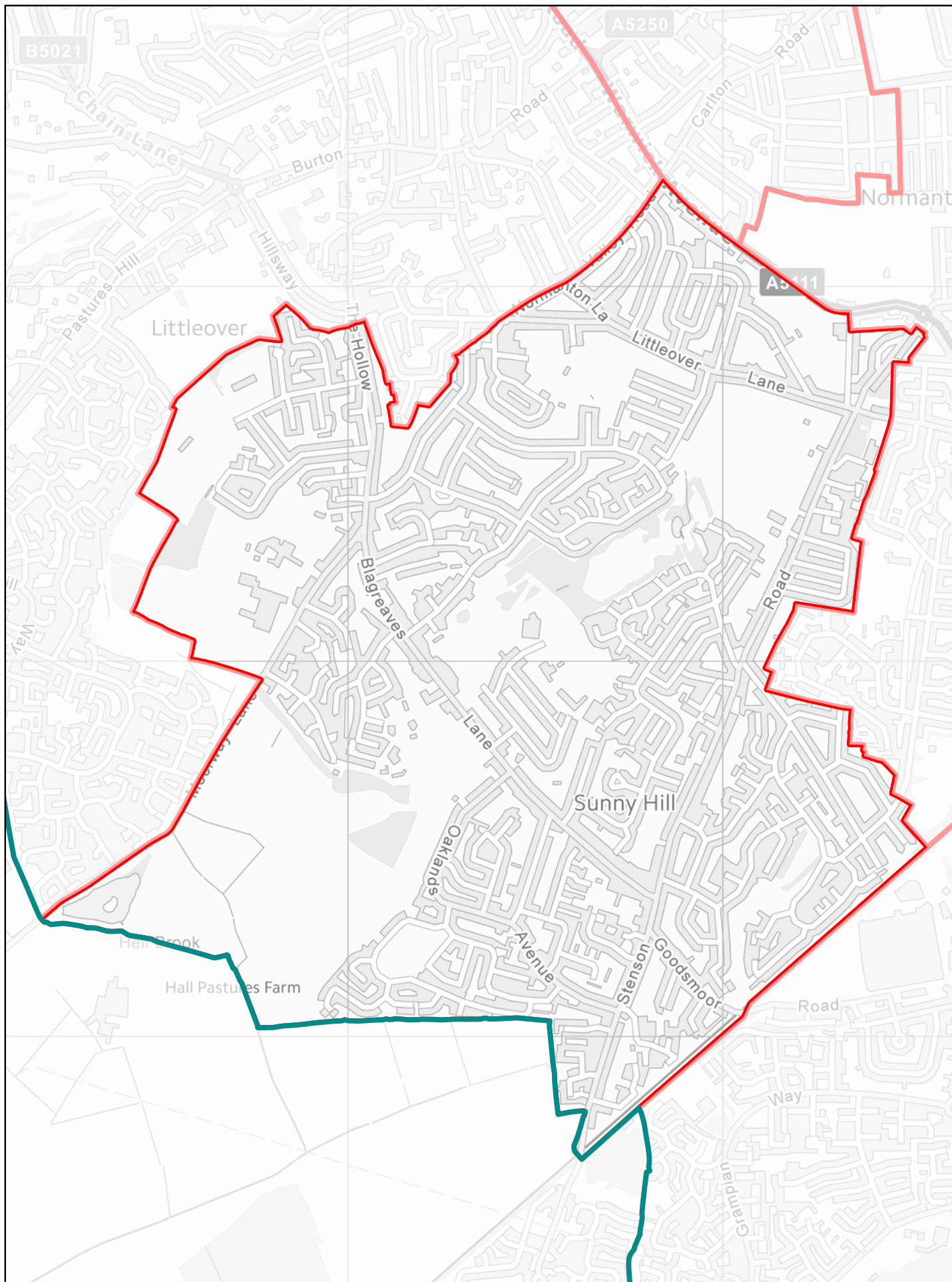
Telephone Number: (01332) 640666



© Crown Copyright  
and  
Database Rights  
Ordnance Survey  
2022.

Licence Number: 100024913





**Derby City Council**

## Blagreaves Ward Proposal

Electors: 10785  
Variance: -4.0%

Drawing No:  
Date: 16/02/2022  
Map Scale: 1:13999

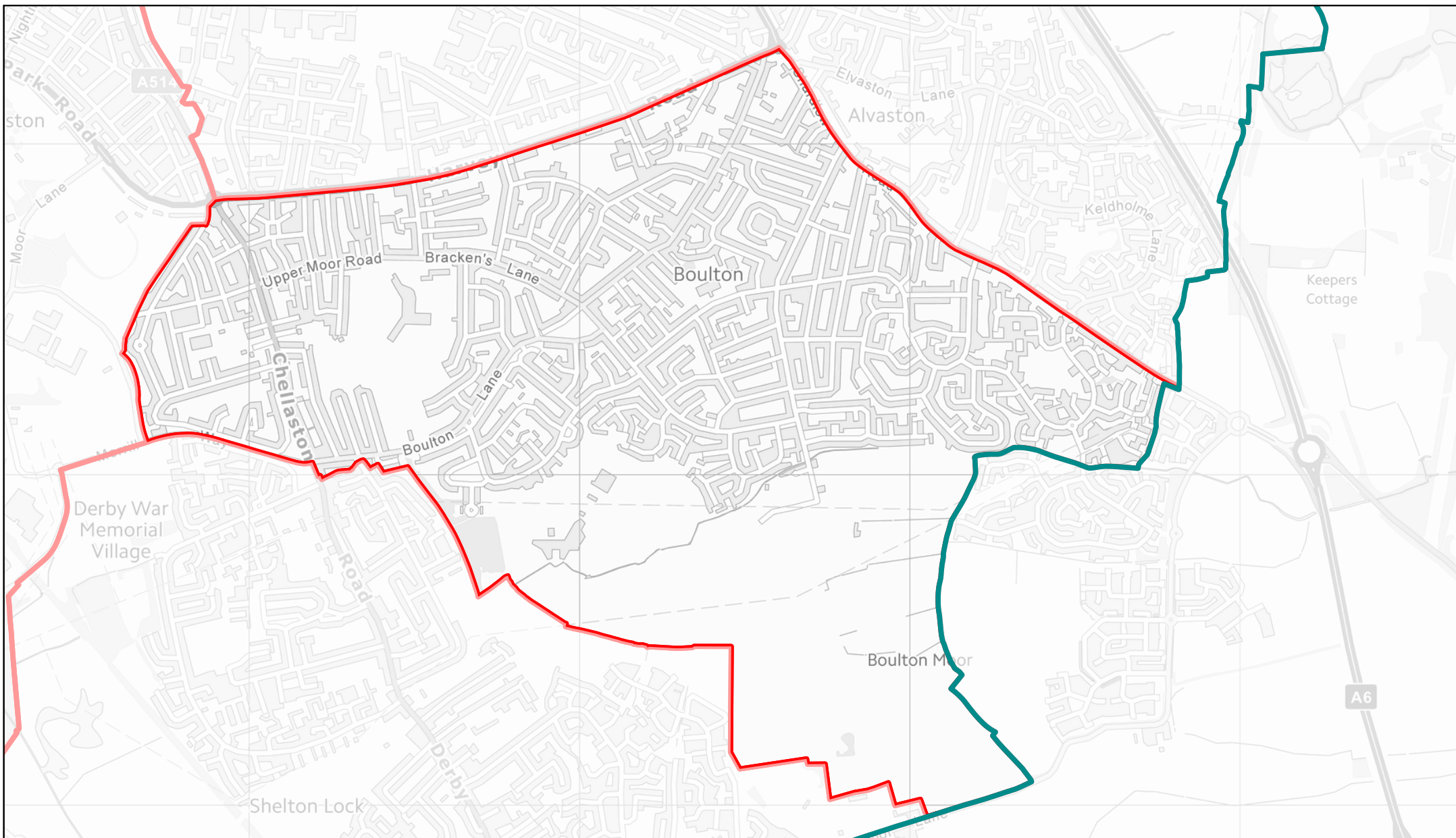
Contact:  
Department:



Telephone Number: (01332) 640666



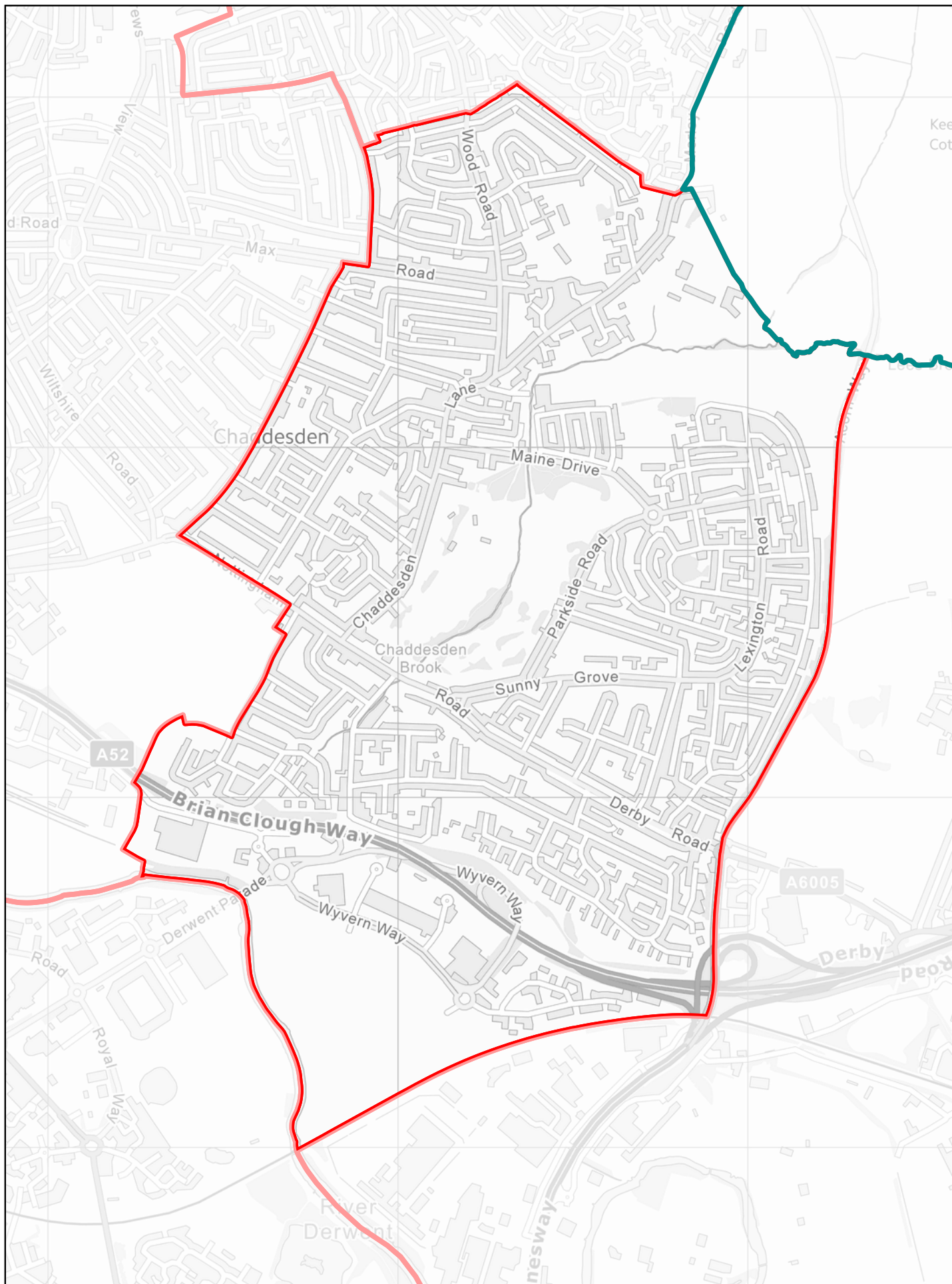
© Crown Copyright  
and  
Database Rights  
Ordnance Survey  
2022.

Licence Number: 100024913



 <p>Derby City Council</p>	<h3>Boulton Ward Proposal</h3> <p>Electors: 11748 Variance: 4.6%</p>	<p>Drawing No: Date: 16/02/2022 Map Scale: 1:16000</p> <p>Contact: Department:</p> <p>Telephone Number: (01332) 640666</p>	 <p>Ordnance Survey</p> <p>© Crown Copyright and Database Rights Ordnance Survey 2022.</p> <p>Licence Number: 100024913</p>
---	--	--	--





Derby City Council

## Chaddesden Ward Proposal

Electors: 10539  
Variance: -6.2%

Drawing No:

Date: 16/02/2022

Map Scale: 1:15000

Contact:

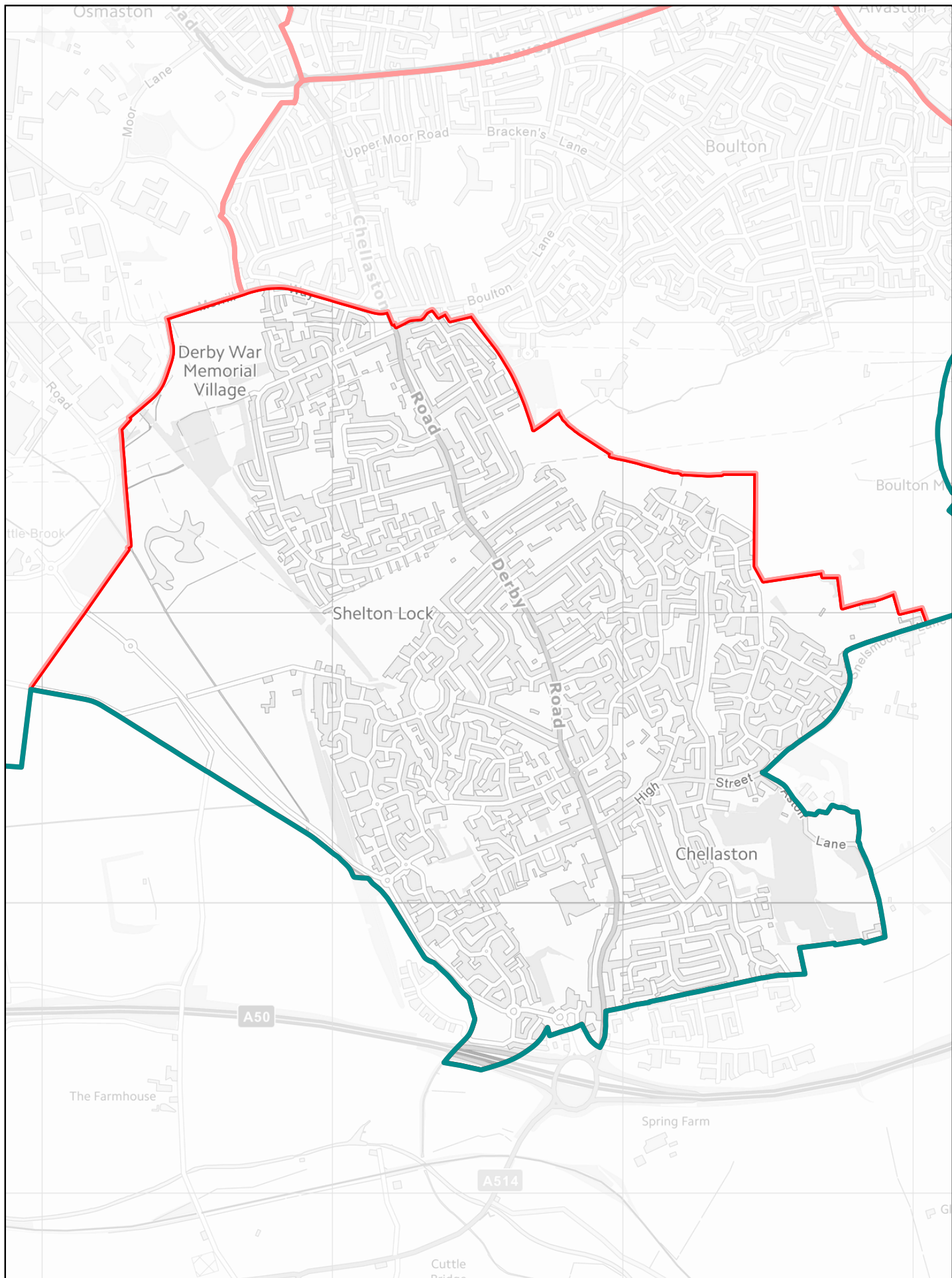
Department:

Telephone Number: (01332) 640666



© Crown Copyright  
and  
Database Rights  
Ordnance Survey  
2022.

Licence Number: 100024913



Derby City Council

## Chelaston and Shelton Lock Ward Proposal

Electors: 11969  
Variance: 6.6%

Drawing No:  
Date: 16/02/2022  
Map Scale: 1:18000

Contact:  
Department:

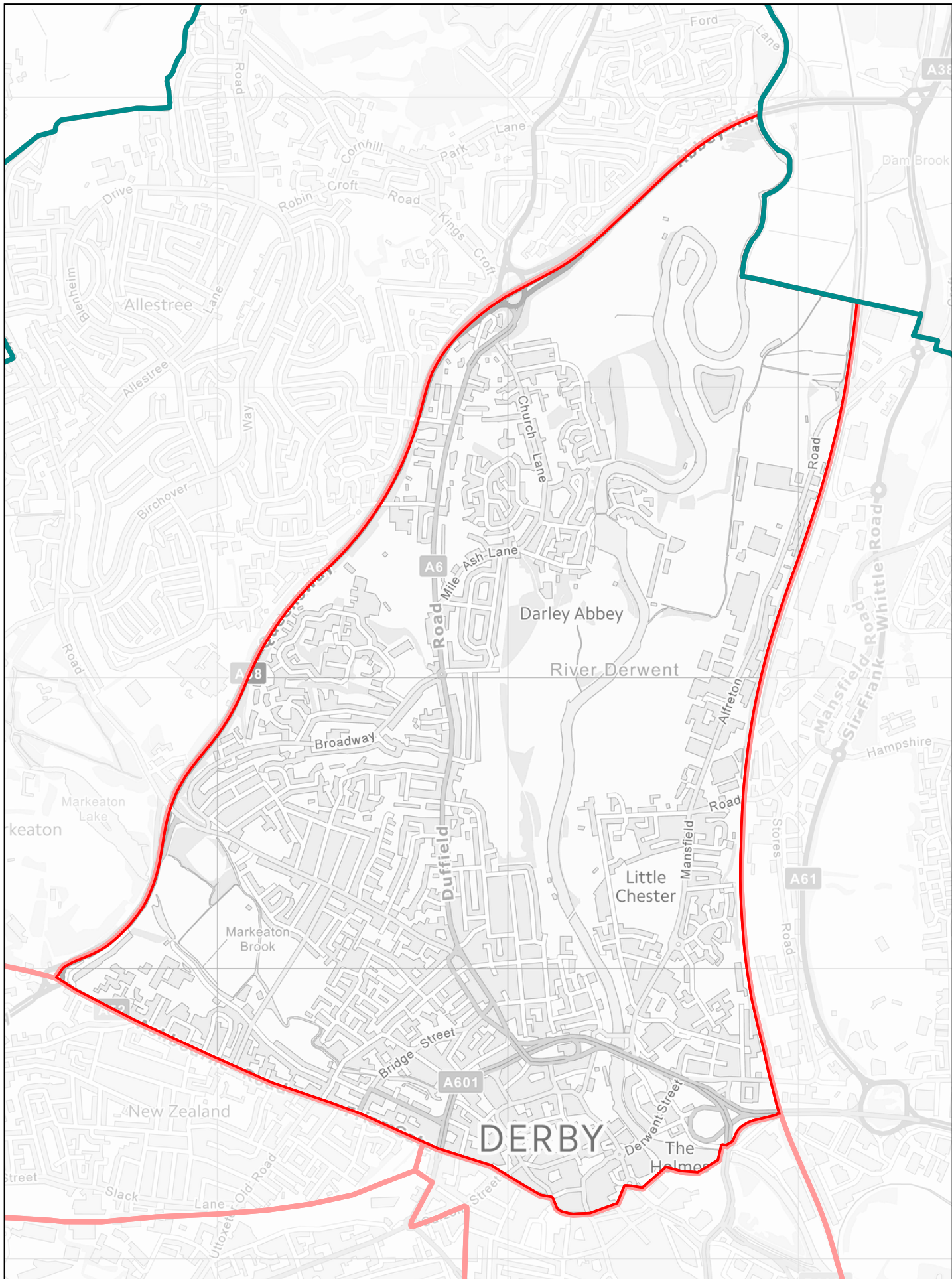
Telephone Number: (01332) 640666



© Crown Copyright  
and  
Database Rights  
Ordnance Survey  
2022.

Licence Number: 100024913





Derby City Council

## Darley Ward Proposal

Electors: 11793  
Variance: 5.0%

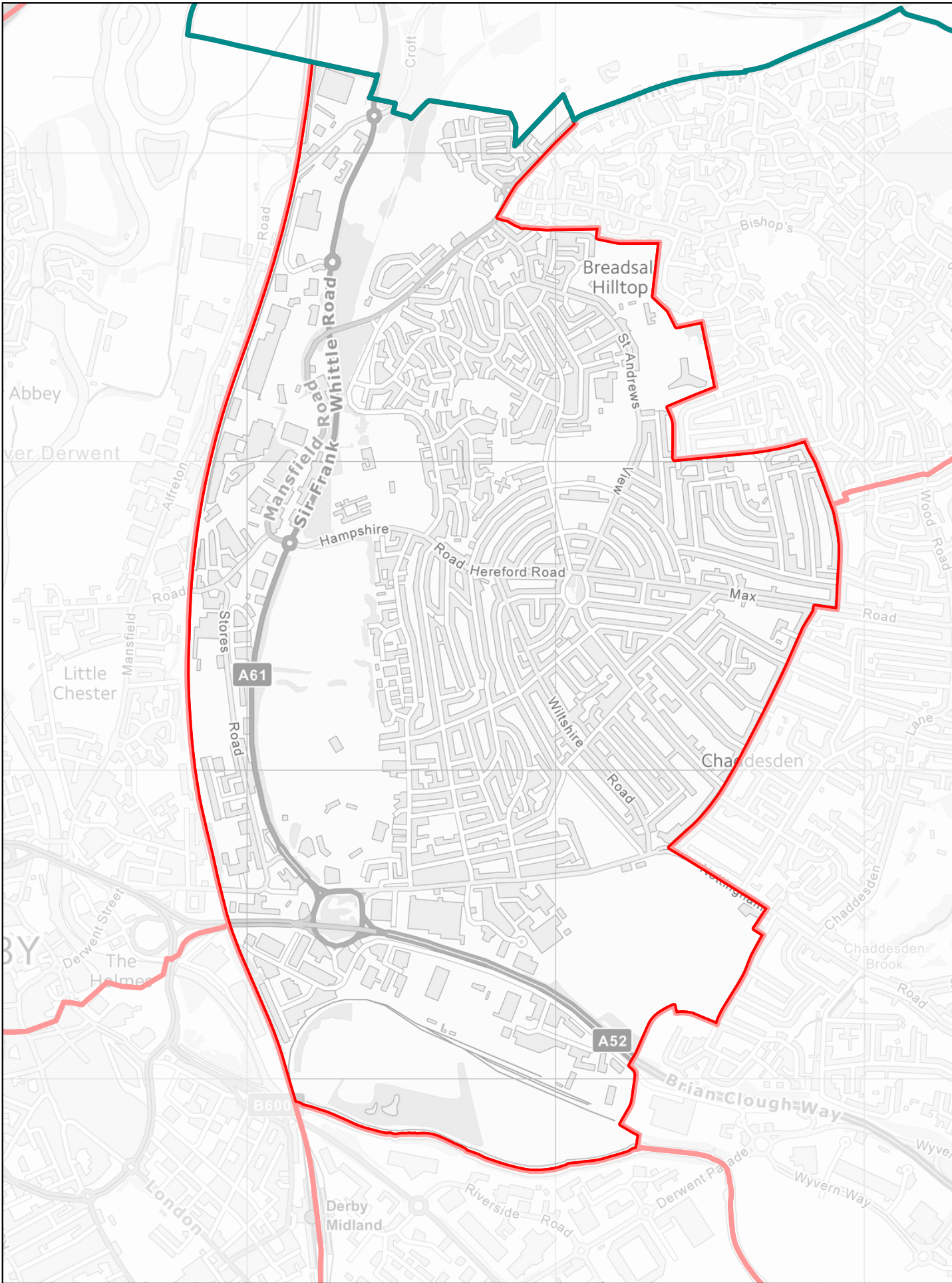
Drawing No:  
Date: 16/02/2022  
Map Scale: 1:18000

Contact:  
Department:  
Telephone Number: (01332) 640666



© Crown Copyright  
and  
Database Rights  
Ordnance Survey  
2022.

Licence Number: 100024913



**Derwent Ward Proposal**

Electors: 10440  
Variance: -7.0%

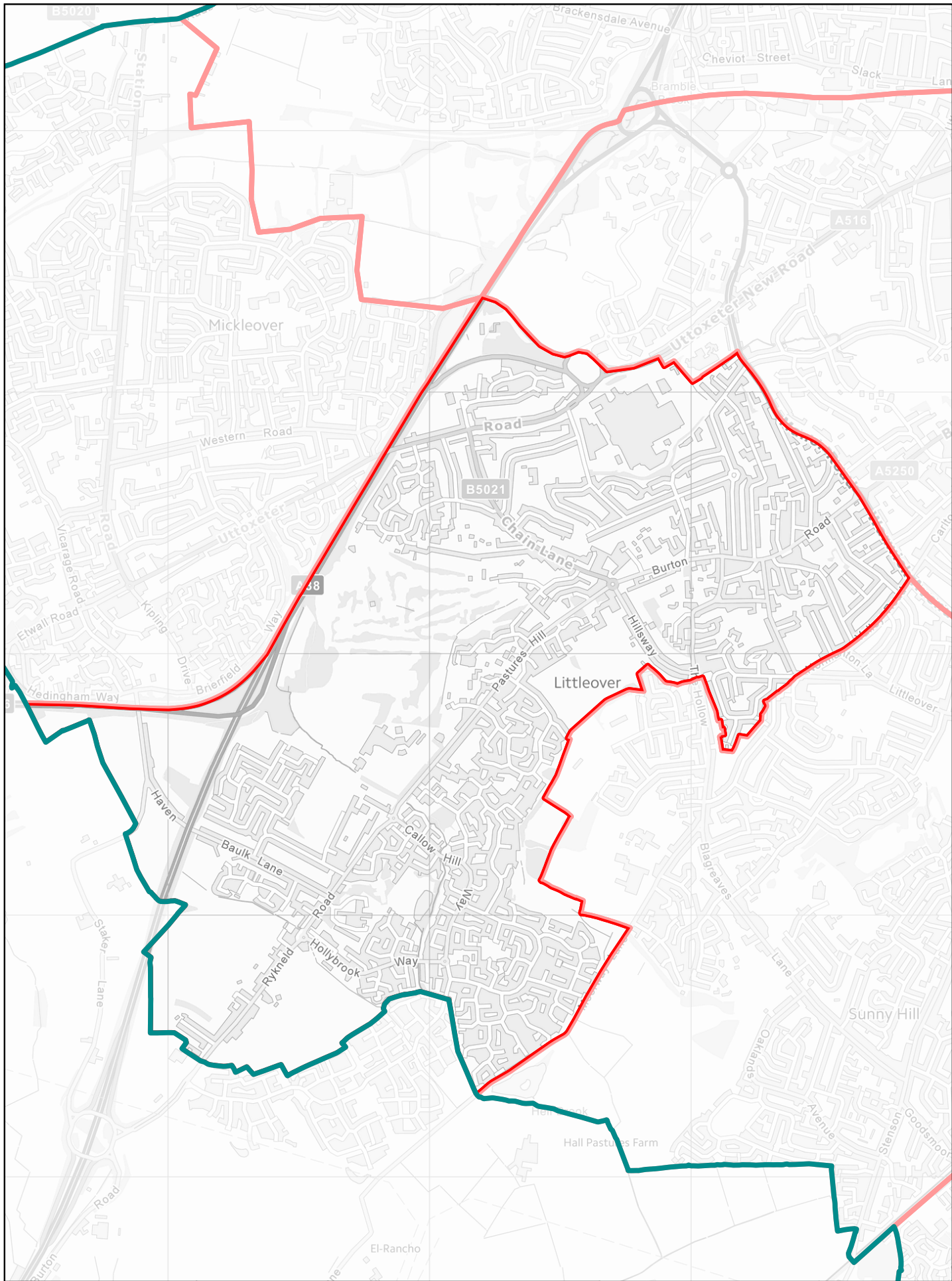
Drawing No:  
Date: 16/02/2022  
Map Scale: 1:17000

Contact:  
Department:

Telephone Number: (01332) 640666







Derby City Council

## Littleover Ward Proposal

Electors: 11686  
Variance: 4.1%

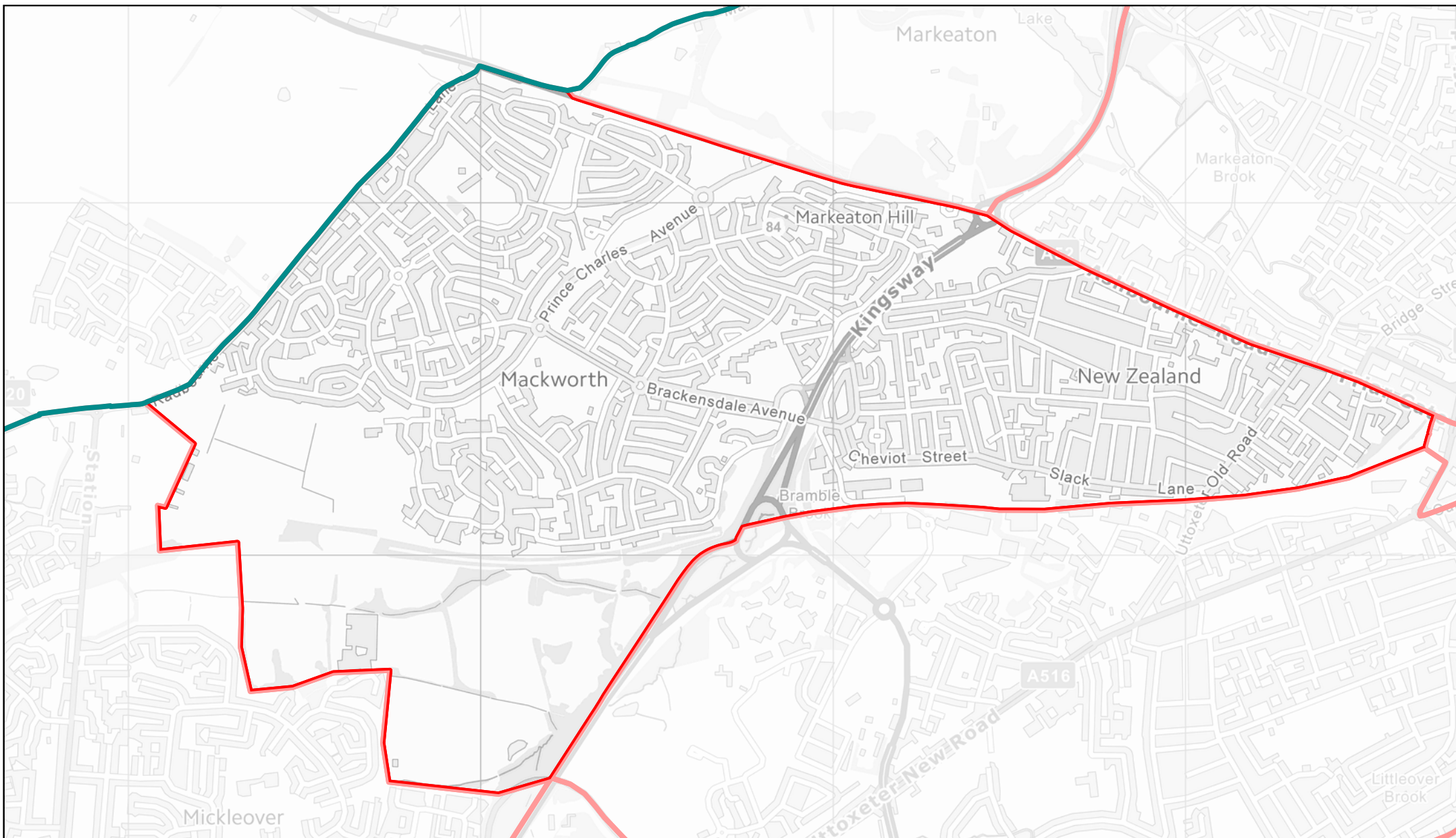
Drawing No:  
Date: 16/02/2022  
Map Scale: 1:20000

Contact:  
Department:  
Telephone Number: (01332) 640666



© Crown Copyright  
and  
Database Rights  
Ordnance Survey  
2022.

Licence Number: 100024913



Derby City Council

## Mackworth Ward Proposal

Electors: 10446

Variance: -7.0%

Drawing No:

Date: 16/02/2022

Map Scale: 1:15000

Contact:

Department:

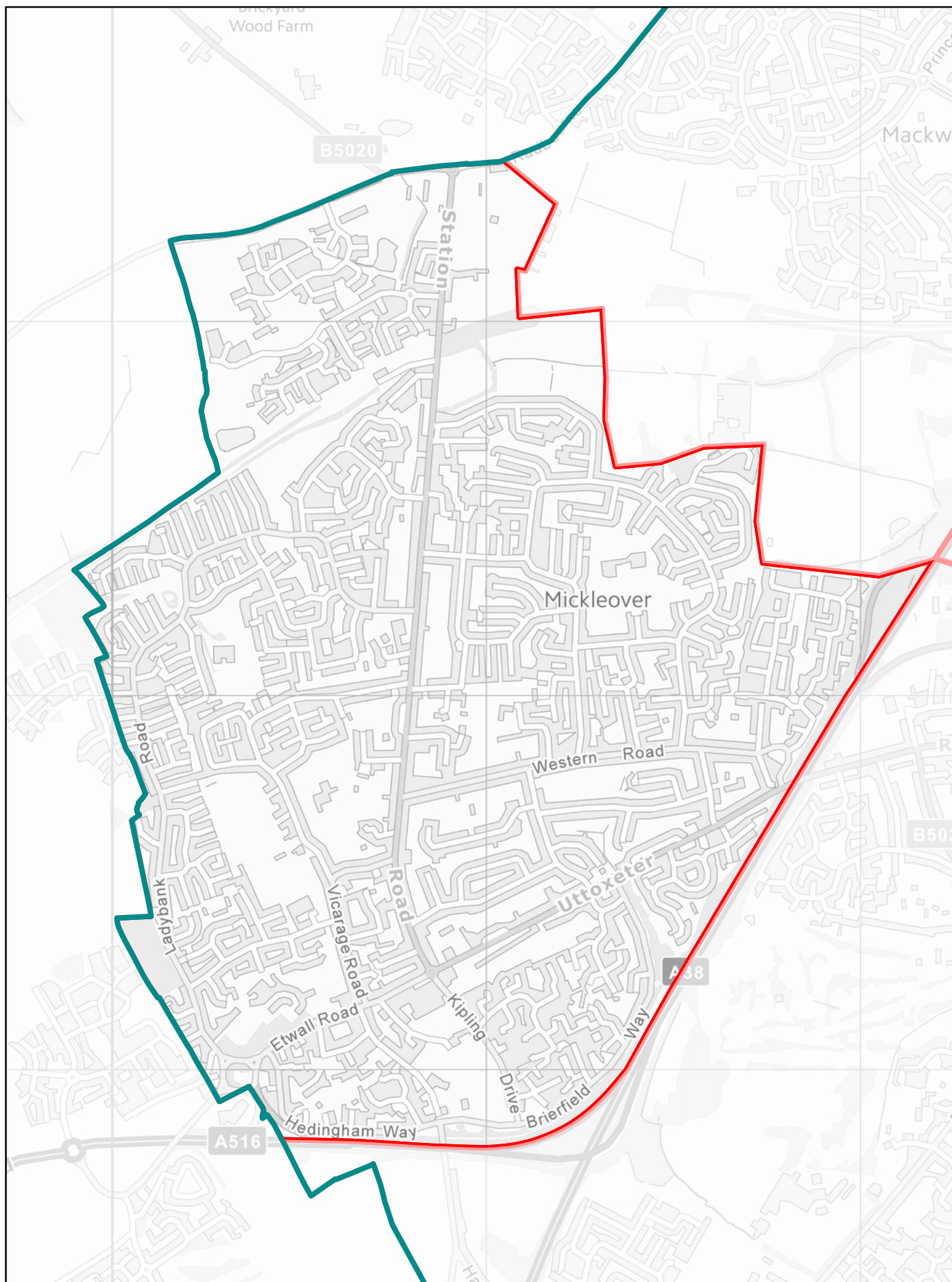
Telephone Number: (01332) 640666



© Crown Copyright  
and  
Database Rights  
Ordnance Survey  
2022.

Licence Number: 100024913





Derby City Council

## Mickleover Ward Proposal

Electors: 12465  
Variance: 11.0%

Drawing No:

Date: 17/02/2022

Map Scale: 1:13999

Contact:

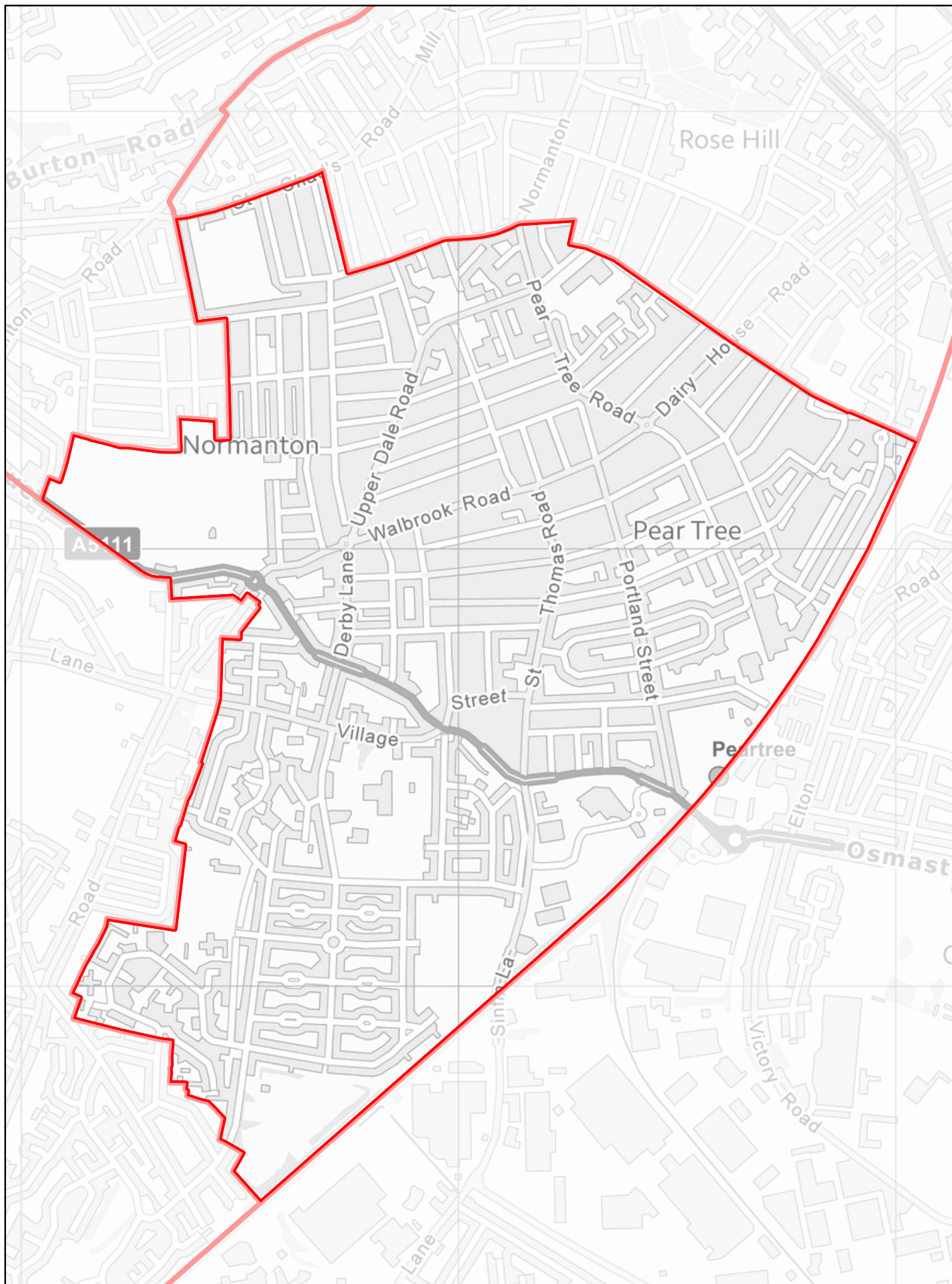
Department:

Telephone Number: (01332) 640666



© Crown Copyright  
and  
Database Rights  
Ordnance Survey  
2022.

Licence Number: 100024913



Derby City Council

## Normanton Ward Proposal

Electors: 11642  
Variance: 3.7%

Drawing No:

Date: 16/02/2022

Map Scale: 1:12000

Contact:

Department:

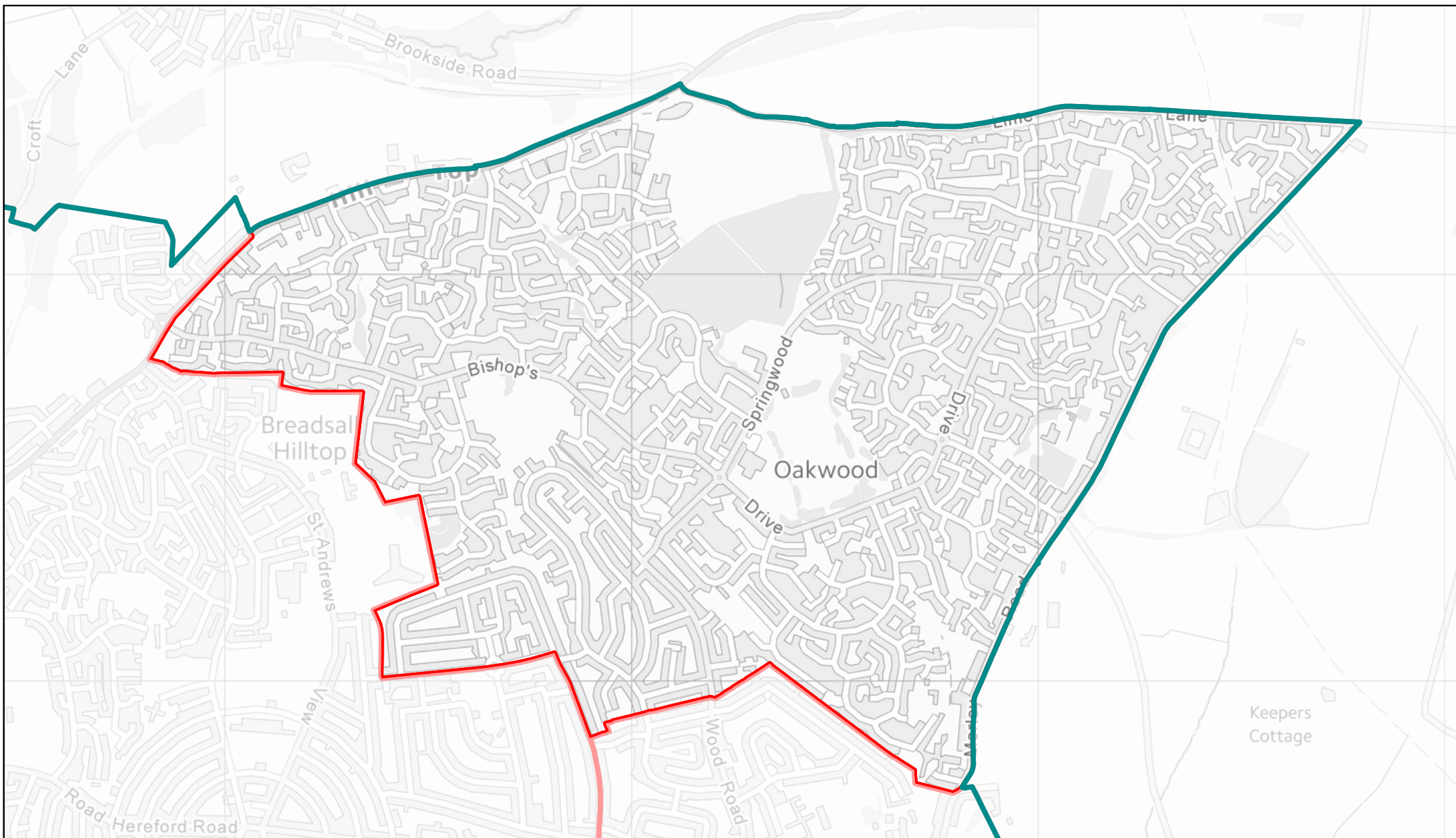
Telephone Number: (01332) 640666



© Crown Copyright  
and  
Database Rights  
Ordnance Survey  
2022.

Licence Number: 100024913





Derby City Council

## Oakwood Ward Proposal

Electors: 10487  
Variance: -6.6%

Drawing No:  
Date: 16/02/2022  
Map Scale: 1:13000

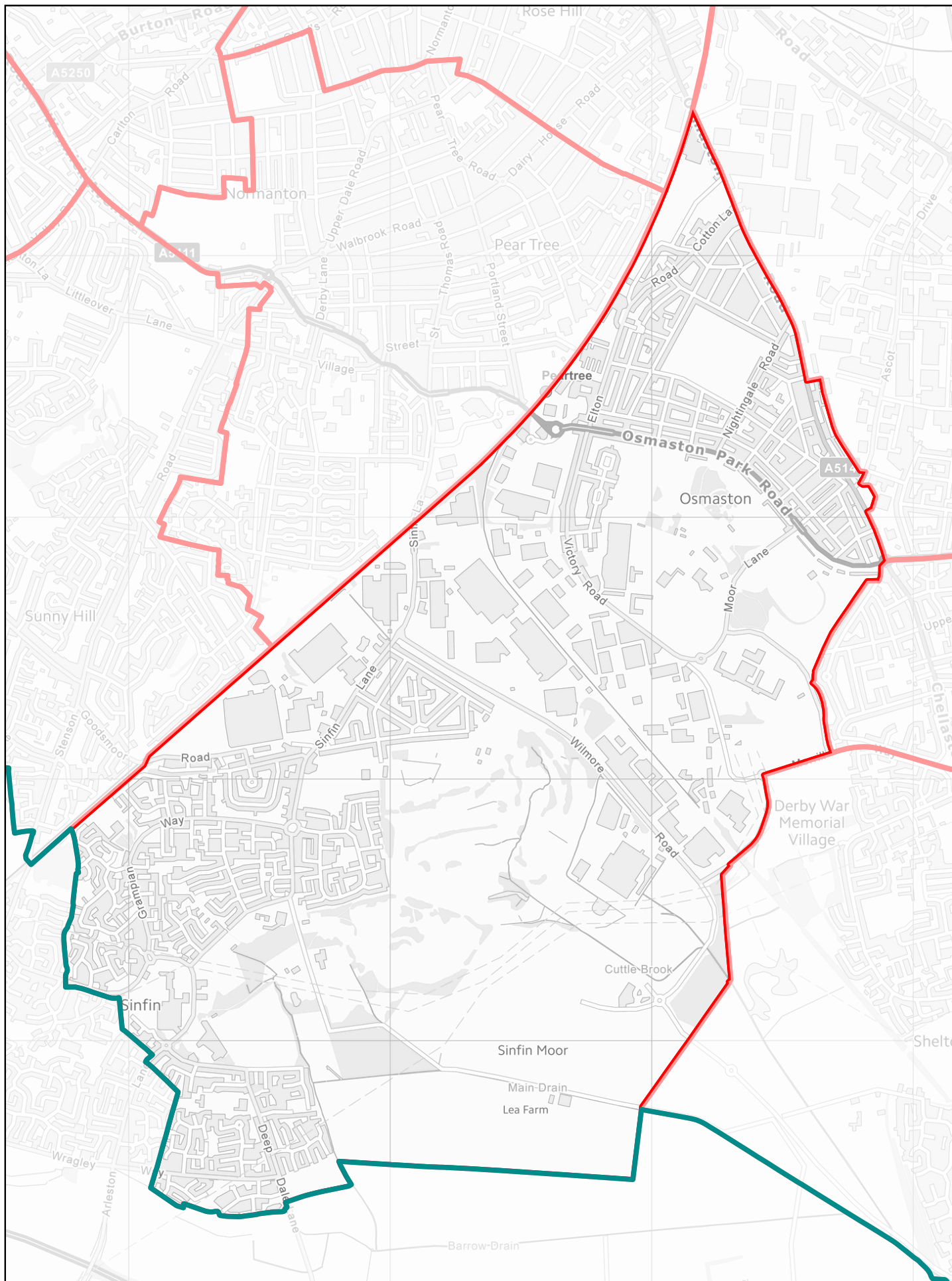
Contact:  
Department:

Telephone Number: (01332) 640666



© Crown Copyright  
and  
Database Rights  
Ordnance Survey  
2022.

Licence Number: 100024913



Derby City Council

## Sinfin and Osmaston Ward Proposal

Electors: 11068  
Variance: -1.4%

Drawing No:  
Date: 16/02/2022  
Map Scale: 1:20000

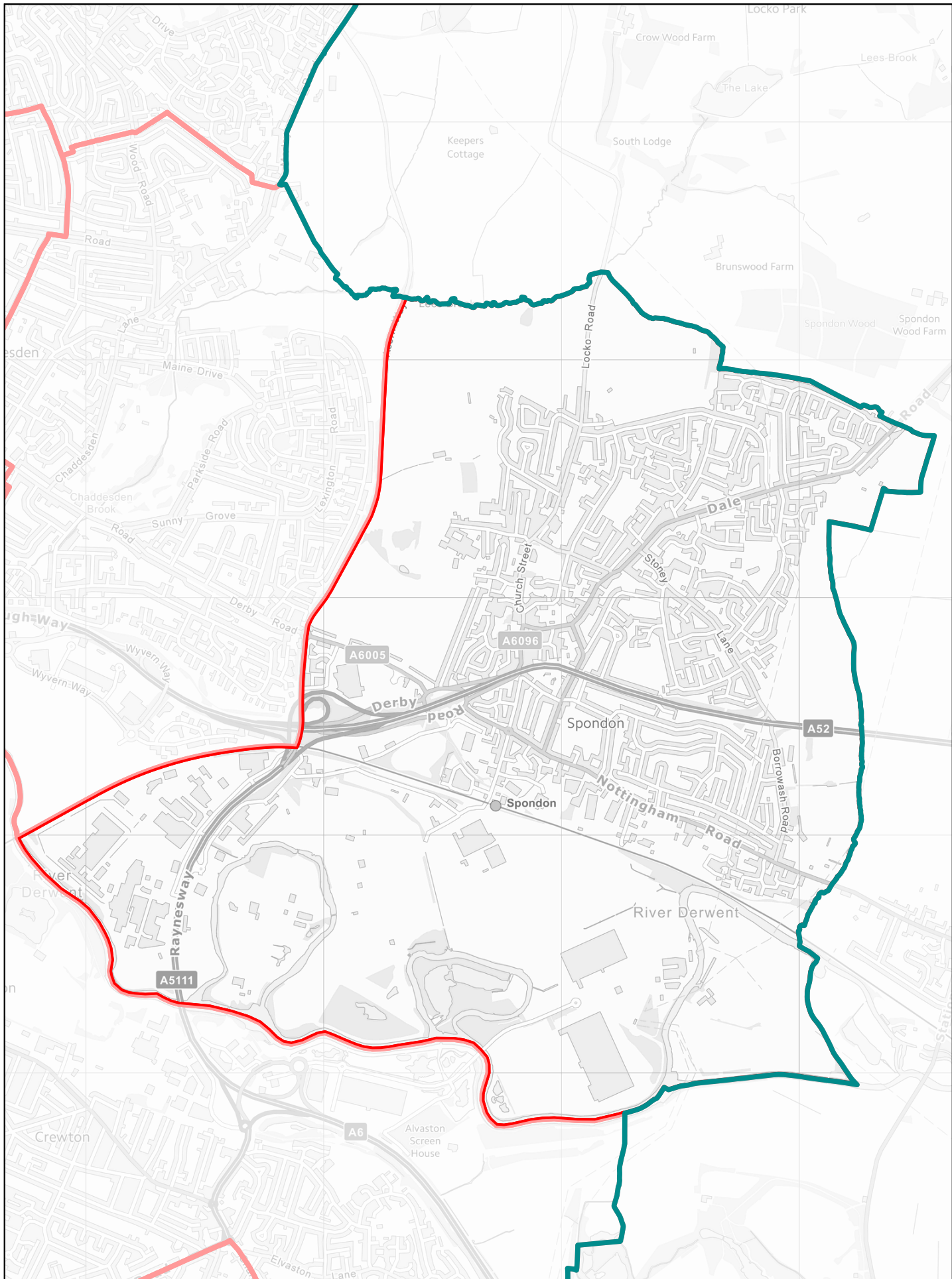
Contact:  
Department:  
Telephone Number: (01332) 640666





© Crown Copyright  
and  
Database Rights  
Ordnance Survey  
2022.

Licence Number: 100024913





 <p>Derby City Council</p>	<h2>Spondon Ward Proposal</h2> <p>Electors: 10120 Variance: -9.9%</p>	<p>Drawing No: Date: 16/02/2022 Map Scale: 1:22000</p> <p>Contact: Department:</p> <p>Telephone Number: (01332) 640666</p>	 <p>© Crown Copyright and Database Rights Ordnance Survey 2022. Licence Number: 100024913</p>
---	---	--	--